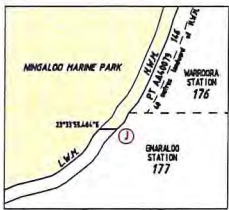


ENLARGEMENT 2
NOT TO SCALE



ENLARGEMENT 1
NOT TO SCALE

INDIAN OCEAN

MUIRON ISLANDS

JARMAN COASTAL PARK A40729 156

EXMOUTH GULF

PT AA40079 144

PT AA40079 145

PT AA40079 146

PT AA40079 147

PT AA40079 148

PT AA40079 149

PT AA40079 150

PT AA40079 151

PT AA40079 152

CLASS 'A' MARINE RESERVE No. 12
MUIRON ISLANDS MARINE MANAGEMENT AREA

Situated in the Indian Ocean, and subject to the intended enclosures listed below, the Muiroon Islands Marine Management Area comprises the offshore waters of the State, the airspace above those waters, the seabed below those waters, and the seabed to a depth of 200 metres below that seabed, contained within and bounded by:

- (A) - a line commencing west of the Muiroon Islands at the intersection of the seaward limit of Coastal Waters for Western Australia (3) nautical miles seaward of the territorial sea baseline and a line along the geographic meridian 114°53'38"E east, longitude 14°09'34.83"S south;
- (B) - and extending northwesterly along the geographic meridian to the intersection of the geographic meridian 114°53'38"E east and longitude 14°09'34.83"S south;
- (C) - thence northwesterly along the geographic meridian to the intersection of longitude 114°53'38"E east and latitude 14°09'34.83"S south;
- (D) - thence northwesterly along the geographic meridian to the intersection of longitude 114°53'38"E east and latitude 14°09'34.83"S south;
- (E) - thence northwesterly along the geographic meridian to the intersection of longitude 114°53'38"E east and latitude 14°09'34.83"S south;
- (F) - thence northwesterly along the geographic meridian to the intersection of longitude 114°53'38"E east and latitude 14°09'34.83"S south;
- (G) - thence northwesterly along the geographic meridian to the intersection of longitude 114°53'38"E east and latitude 14°09'34.83"S south;
- (H) - thence northwesterly along the geographic meridian to the intersection of longitude 114°53'38"E east and latitude 14°09'34.83"S south;
- (I) - thence northwesterly along the geographic meridian to the intersection of longitude 114°53'38"E east and latitude 14°09'34.83"S south;
- (J) - thence northwesterly along the geographic meridian to the intersection of longitude 114°53'38"E east and latitude 14°09'34.83"S south;
- (K) - thence northwesterly along the geographic meridian to the intersection of longitude 114°53'38"E east and latitude 14°09'34.83"S south;
- (L) - thence northwesterly along the geographic meridian to the intersection of longitude 114°53'38"E east and latitude 14°09'34.83"S south;
- (M) - thence northwesterly along the geographic meridian to the intersection of longitude 114°53'38"E east and latitude 14°09'34.83"S south;
- (N) - thence northwesterly along the geographic meridian to the intersection of longitude 114°53'38"E east and latitude 14°09'34.83"S south;
- (O) - thence northwesterly along the geographic meridian to the intersection of longitude 114°53'38"E east and latitude 14°09'34.83"S south;
- (P) - thence northwesterly along the geographic meridian to the intersection of longitude 114°53'38"E east and latitude 14°09'34.83"S south;
- (Q) - thence northwesterly along the geographic meridian to the intersection of longitude 114°53'38"E east and latitude 14°09'34.83"S south;
- (R) - thence northwesterly along the geographic meridian to the intersection of longitude 114°53'38"E east and latitude 14°09'34.83"S south;
- (S) - thence northwesterly along the geographic meridian to the intersection of longitude 114°53'38"E east and latitude 14°09'34.83"S south;
- (T) - thence northwesterly along the geographic meridian to the intersection of longitude 114°53'38"E east and latitude 14°09'34.83"S south;
- (U) - thence northwesterly along the geographic meridian to the intersection of longitude 114°53'38"E east and latitude 14°09'34.83"S south;
- (V) - thence northwesterly along the geographic meridian to the intersection of longitude 114°53'38"E east and latitude 14°09'34.83"S south;
- (W) - thence northwesterly along the geographic meridian to the intersection of longitude 114°53'38"E east and latitude 14°09'34.83"S south;
- (X) - thence northwesterly along the geographic meridian to the intersection of longitude 114°53'38"E east and latitude 14°09'34.83"S south;
- (Y) - thence northwesterly along the geographic meridian to the intersection of longitude 114°53'38"E east and latitude 14°09'34.83"S south;
- (Z) - thence northwesterly along the geographic meridian to the intersection of longitude 114°53'38"E east and latitude 14°09'34.83"S south;

NOTES:
1 All geographic coordinates are expressed in terms of the Geocentric Datum of Australia 1984 (GDA84).
2 The Coastal Waters are defined in relation to the State by the Coastal Waters (State) Permit Act 1989 of the Commonwealth.
3 The Low Water Mark (LWM) is the ordinary mean of low water marks at spring tide.
4 The High Water Mark (HWM) is the ordinary mean of high water marks at spring tide as defined by the Land Administration Act 1997.

CLASS 'A' MARINE RESERVE No. 2
NINGALOO MARINE PARK

Situated in the Indian Ocean, and subject to the intended enclosures listed below, the Ningaloo Marine Park comprises the offshore waters of the State, the airspace above those waters, the seabed below those waters, and the seabed to a depth of 200 metres below that seabed, contained within and bounded by:

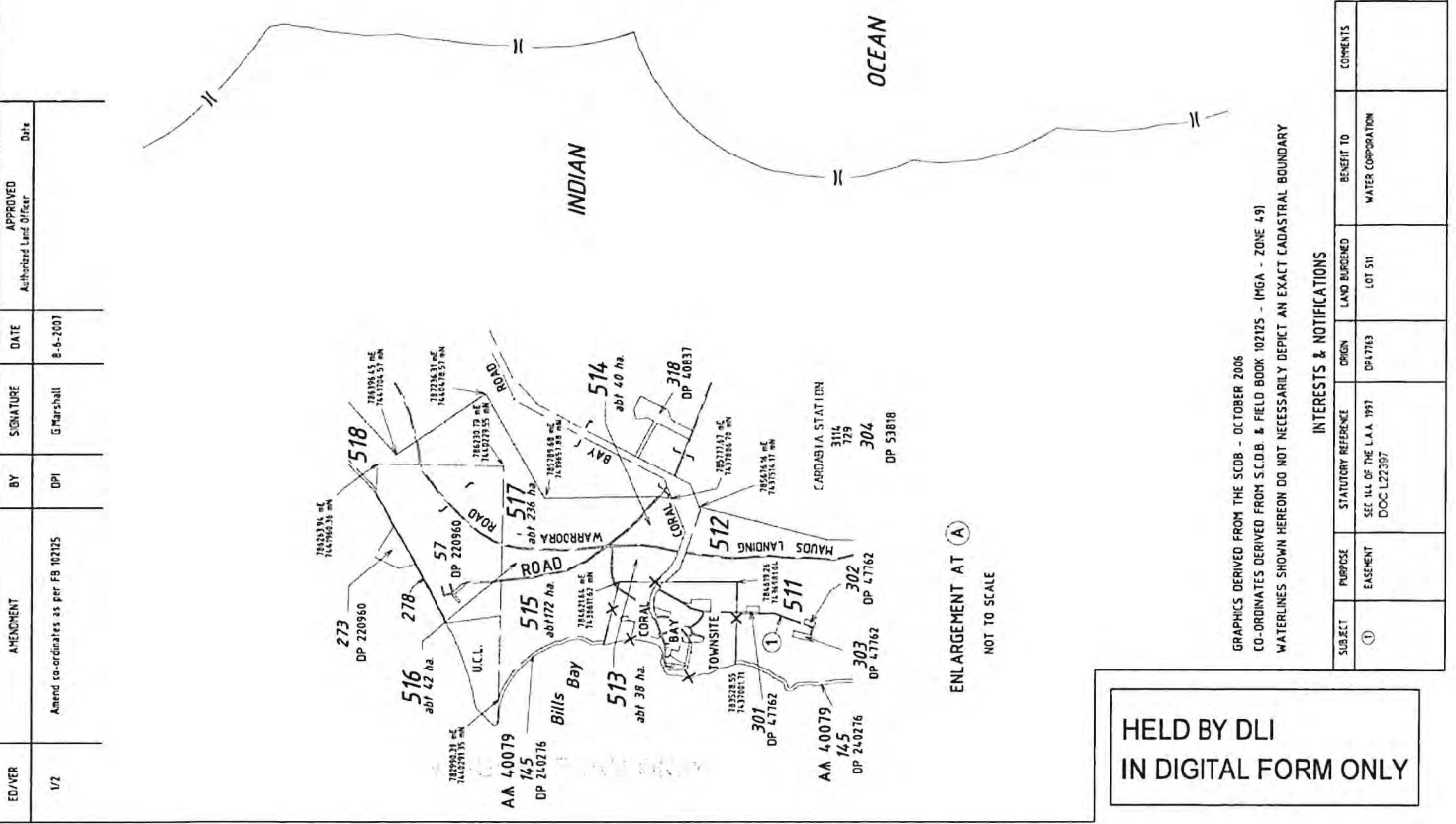
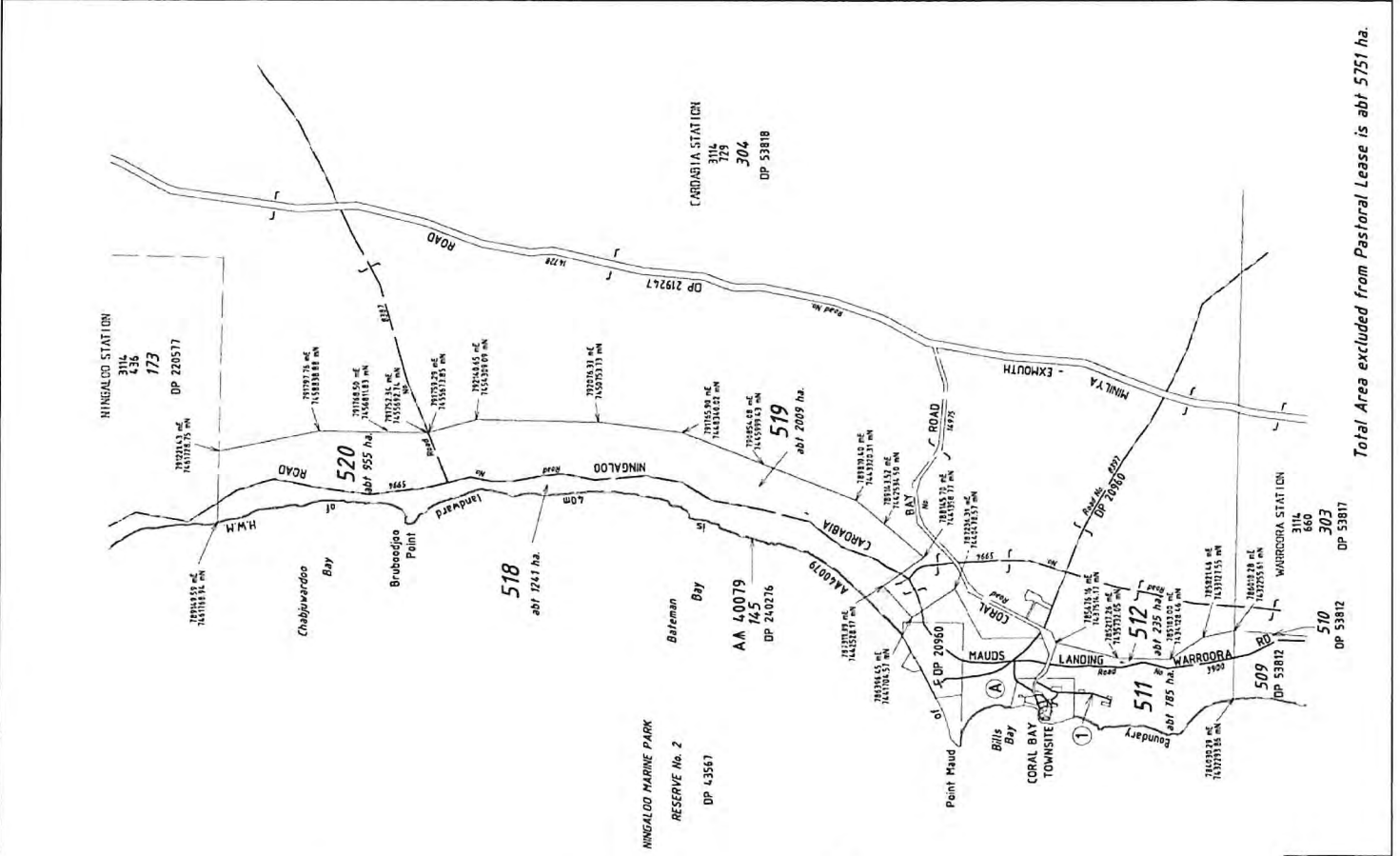
- (A) - a line commencing southwest of North West Cape in the Exmouth Gulf at the intersection of latitude 27°52'33.81"S south and longitude 114°09'43.87"E east;
- (B) - and extending north along the geographic meridian to latitude 27°52'33.81"S south;
- (C) - thence northwesterly along the geographic meridian to the coordinates latitude 27°52'33.81"S south, longitude 114°09'43.87"E east and latitude 27°52'33.81"S south, longitude 114°09'43.87"E east to the intersection of that geographic meridian with the seaward limit of Coastal Waters for Western Australia (3) nautical miles seaward of the territorial sea baseline;
- (D) - thence generally northwesterly, generally southerly and again generally northwesterly along the seaward limit of Coastal Waters for Western Australia to latitude 24°09'34.83"S south;
- (E) - thence southerly along latitude 24°09'34.83"S south to the Low Water Mark at approximately the northern end of Red Bluff;
- (F) - thence generally easterly and northwesterly along the Low Water Mark to latitude 23°53'49.44"S south in former southern boundary of Ningaloo Marine Park;
- (G) - thence east along latitude 23°53'49.44"S south to the High Water Mark;
- (H) - thence generally northwesterly and generally northwesterly along the High Water Mark to the western boundary of Lyndon Location 44;
- (I) - thence northwesterly along that boundary to the Low Water Mark, a point on the northwestern boundary of that location;
- (J) - thence generally northwesterly and generally northwesterly along boundaries of that location to the northern boundary of Commonwealth Commissioner Pier Enclosure (as described in Commonwealth of Australia Gazette No. 48, dated 21 May 1984);
- (K) - thence northwesterly, northwesterly and northwesterly along boundaries of that location to the High Water Mark, a point on a northwestern boundary of Lyndon Location 44;
- (L) - thence generally northwesterly and northwesterly along boundaries of that location to the High Water Mark;
- (M) - thence generally northwesterly and northwesterly along the High Water Mark to latitude 23°53'49.44"S south;
- (N) - thence east along latitude 23°53'49.44"S south to the point of commencement.

NOTES:
1 All geographic coordinates are expressed in terms of the Geocentric Datum of Australia 1984 (GDA84).
2 The Coastal Waters are defined in relation to the State by the Coastal Waters (State) Permit Act 1989 of the Commonwealth.
3 The Low Water Mark (LWM) is the ordinary mean of low water marks at spring tide.
4 The High Water Mark (HWM) is the ordinary mean of high water marks at spring tide as defined by the Land Administration Act 1997.

WATERLINES SHOWN HEREIN DO NOT NECESSARILY DEPICT AN EXACT CADASTRAL BOUNDARY
LATITUDE AND LONGITUDE ARE SHOWN RELATIVE TO GDA84
GRAPHICS DERIVED FROM THE SCOB AND CALM - OCTOBER 2004

TYPE PURPOSE	CROWN STATUTORY	FOUNDER TITLE	SCALE	1:400 000	LOCATED	DATE	TYPE OF VALIDATION	LEGEND	
PLAN OF		DEED							
FILE	8815-1976 Vol. 03 5314-2004 Vol. 01	TOURISTE LOCALITY							DEPOSITED PLAN 43567
LOCAL AUTHORITY	SHIRE OF CARNARVON SHIRE OF EXMOUTH	DISTRICT	LYNDON (OFFSHORE) GASCOYNE (OFFSHORE)	REFERENCE	FOALS-1976 Vol. 03 page 301 1014-2004 Vol. 01 page 8	SURVEY FROM	DLI - B. H. MCCAUGHAN		

TYPE CROWN	PURPOSE SUBDIVISION	LANDGATE USE ONLY, COPY OF ORIGINAL, NOT TO SCALE	
PLAN OF LOTS 511 - 520		DISTRICT LYNDON	POWER TENURE PT LYNDON LOC 197 DP 28411 ECL 31/01/1991
LOCAL AUTHORITY SHIRE OF CARINAVON		REFERENCE AMSHOIR 8 MINIYA 1250 NINGALOO 1250	
LOCALITY LYNDON		SCALE 1:100000 ALL DISTANCES ARE IN METRES	
SUBJECT TO SURVEY NOT FOR ALIENATION PURPOSES			
SURVEY FROM LOADED	DLI - DRAWER 79/10/2005	A	
SAT 1/21/2006	TYPE OF VALIDATION FULL ADPT GM 14/12/2006	DATE 14/12/2006	
REF PMS N/A	LEGAL CORRECT	APPROVED <i>[Signature]</i> DATE 28/7/09	
AS1415 N/A	COLLECT CORRECT	100 AUTHORIZED LAND OFFICER <i>[Signature]</i>	
SUBJECT TO SURRENDER FROM PASTORAL LEASE			
IN ORDER FOR DEALINGS			
100 AUTHORIZED LAND OFFICER <i>[Signature]</i>			
Page: 1			



**HELD BY DLI
IN DIGITAL FORM ONLY**

GRAPHICS DERIVED FROM THE SCOB - OCTOBER 2006
CO-ORDINATES DERIVED FROM SCDOB & FIELD BOOK 102125 - (MGA - ZONE 49)
WATERLINES SHOWN HEREON DO NOT NECESSARILY DEPICT AN EXACT CADASTRAL BOUNDARY

INTERESTS & NOTIFICATIONS						
SUBJECT	PURPOSE	STATUTORY REFERENCE	ORIGIN	LAND BURSEED	BENEFIT TO	COMMENTS
①	EASEMENT	SEC 144 OF THE L.A.A. 1997 DOC L22397	DP4783	LOT 511	WATER CORPORATION	

Total Area excluded from Pastoral Lease is abt 5751 ha.

DEPOSITED PLAN
53813

SHEET 1 OF 2
EDITION 1 VERSION 2



Retrieved: 23/11/2017 1:58 PM

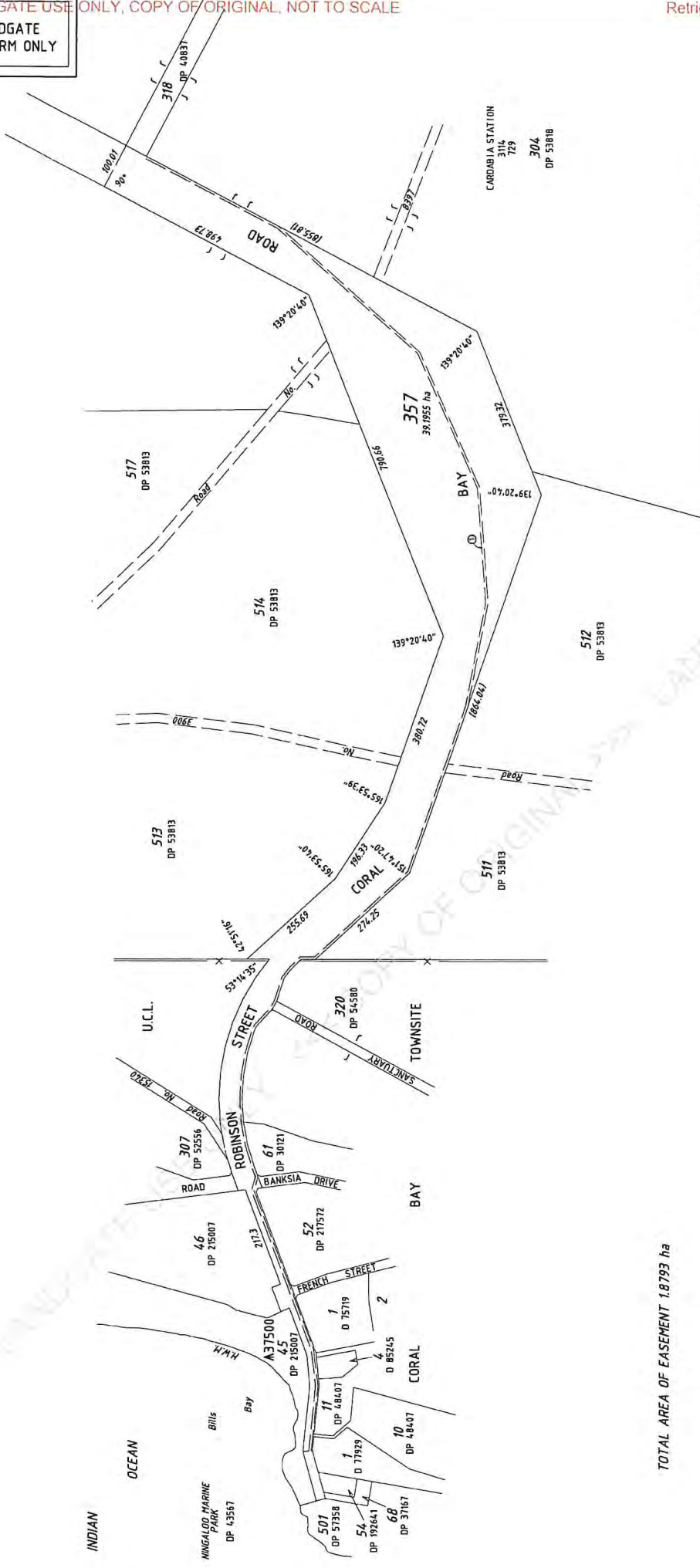
LANDGATE USE ONLY, COPY OF ORIGINAL, NOT TO SCALE

HELD BY LANDGATE
IN DIGITAL FORM ONLY

Retrieved: 4/02/2019 3:32 PM

Page: 1

VER	AMENDMENT	BY	SIGNATURE	DATE	APPROVED Authorized Land Officer	Date



TOTAL AREA OF EASEMENT 1.8793 ha

INTERESTS AND NOTIFICATIONS			
SUBJECT	PURPOSE	STATUTORY REFERENCE	ORIGIN
①	EASEMENT	SECTION 144 OF L.L.A.	THE PLAN DOP 445756
			LAND BUREAU
			LOT 357
			WATER CORPORATION
			COMMENT

IN ORDER FOR DEALINGS	
SUBJECT TO	Receipt of Document
APPROVED	25/08
FOR AUTHORIZED LAND OFFICER	22/10/2007
AUTHORIZED LAND OFFICER	DATE

SUBJECT TO SURVEY	
LOADED	22/10/2007
DATE	22/10/2007
FEE PAID	N/A
ASSESS. No.	N/A
TYPE OF VALIDATION	GM
FULL ADPT.	22/10/2007
LEGAL	22/10/2007
CONVEY	22/10/2007
REGISTER	22/10/2007
ASSESS. No.	22/10/2007

NOT FOR ALIENATION PURPOSES	
LOADED	22/10/2007
DATE	22/10/2007
FEE PAID	N/A
ASSESS. No.	N/A
TYPE OF VALIDATION	GM
FULL ADPT.	22/10/2007
LEGAL	22/10/2007
CONVEY	22/10/2007
REGISTER	22/10/2007
ASSESS. No.	22/10/2007

FORMER TENURE	
REFERENCE	FILE 09457-1998/04_P150
INDEX	PIN 514 (250) A981811.8

TYPE	
PURPOSE	CROWN SUBDIVISION
PLAN OF	LYNDON TOWNSITE CORAL BAY
DISTRICT	LYNDON TOWNSITE CORAL BAY
FILE	09457-1998/04 LOCALITY LYNDON
LOCAL AUTHORITY	SHIRE OF CARMARVON



LANDGATE - VDA MODIFIED
DATE 04-09-2007

LOT 357 (DEDICATED ROAD) AND EASEMENT	
DISTRICT	LYNDON TOWNSITE CORAL BAY
FILE	09457-1998/04 LOCALITY LYNDON
LOCAL AUTHORITY	SHIRE OF CARMARVON

DEPOSITED PLAN	
54543	VERSION 1
SHEET 1 OF 6	DATE

H.W.M. - DENOTES HIGH WATER MARK
GRAPHICS DERIVED FROM THE SCOB - AUGUST 2007
WATERLINES SHOWN HEREIN DO NOT NECESSARILY DEPICT AN EXACT CADASTRAL BOUNDARY

SCALE	
SCALE	1:6000
ALL DIMENSIONS ARE IN METRES	

SURVEY FIRM	
SURVEY FIRM	LANDGATE - VDA MODIFIED
DATE	04-09-2007

LANDGATE USE ONLY, COPY OF ORIGINAL NOT TO SCALE

HELD BY LANDGATE IN DIGITAL FORM ONLY

SCALE: 1:1500
 ALL DIMENSIONS ARE METRES

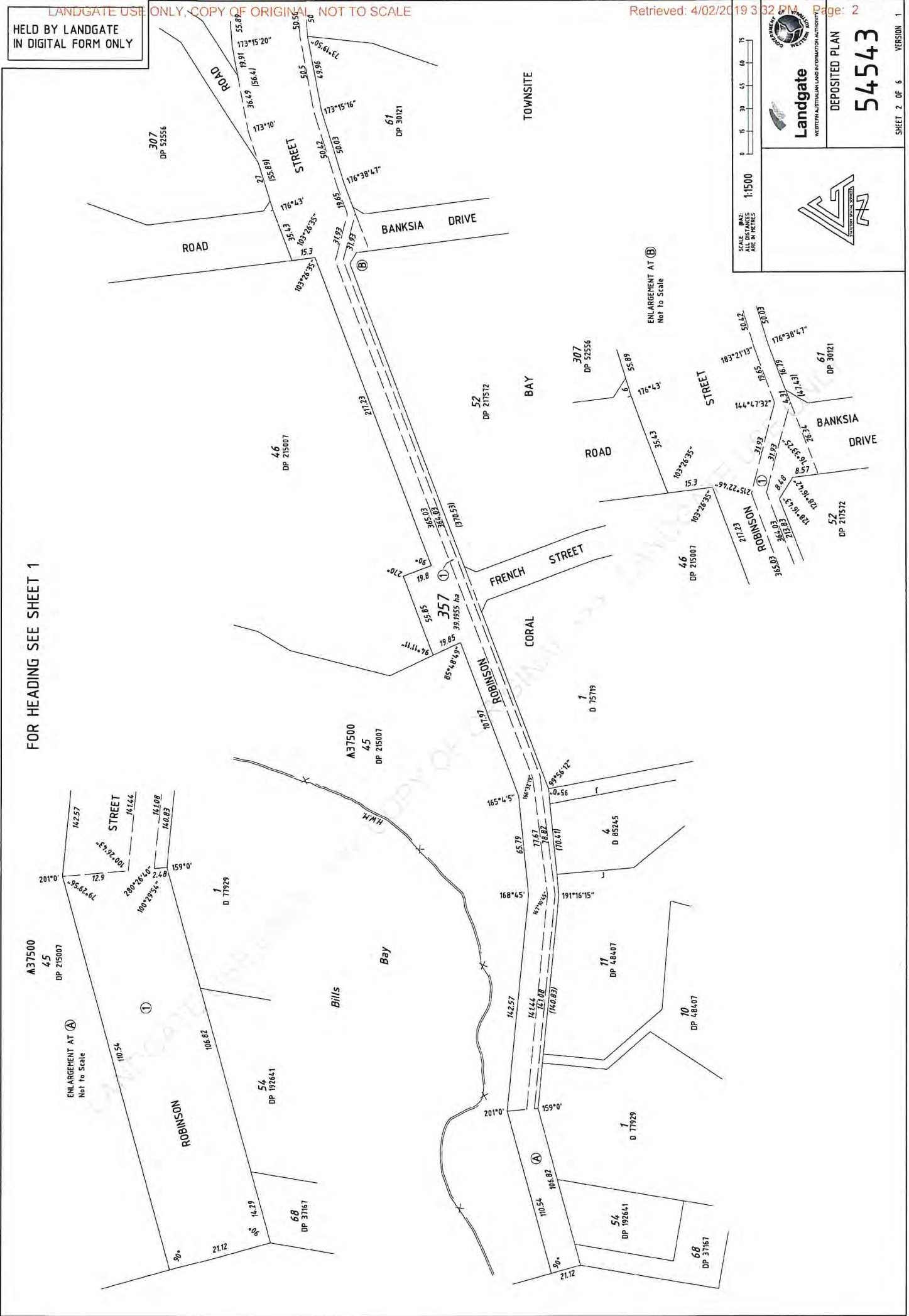


WESTERN AUSTRALIAN LAND INFORMATION AUTHORITY

DEPOSITED PLAN
54543

SHEET 2 OF 6 VERSION 1

FOR HEADING SEE SHEET 1



ENLARGEMENT AT (A)
Not To Scale

ENLARGEMENT AT (B)
Not To Scale

LANDGATE USE ONLY, COPY OF ORIGINAL, NOT TO SCALE

Retrieved: 4/02/2019 3:32 PM Page: 3

HELD BY LANDGATE
IN DIGITAL FORM ONLY

SCALE: 1:1500
ALL DISTANCES ARE IN METRES



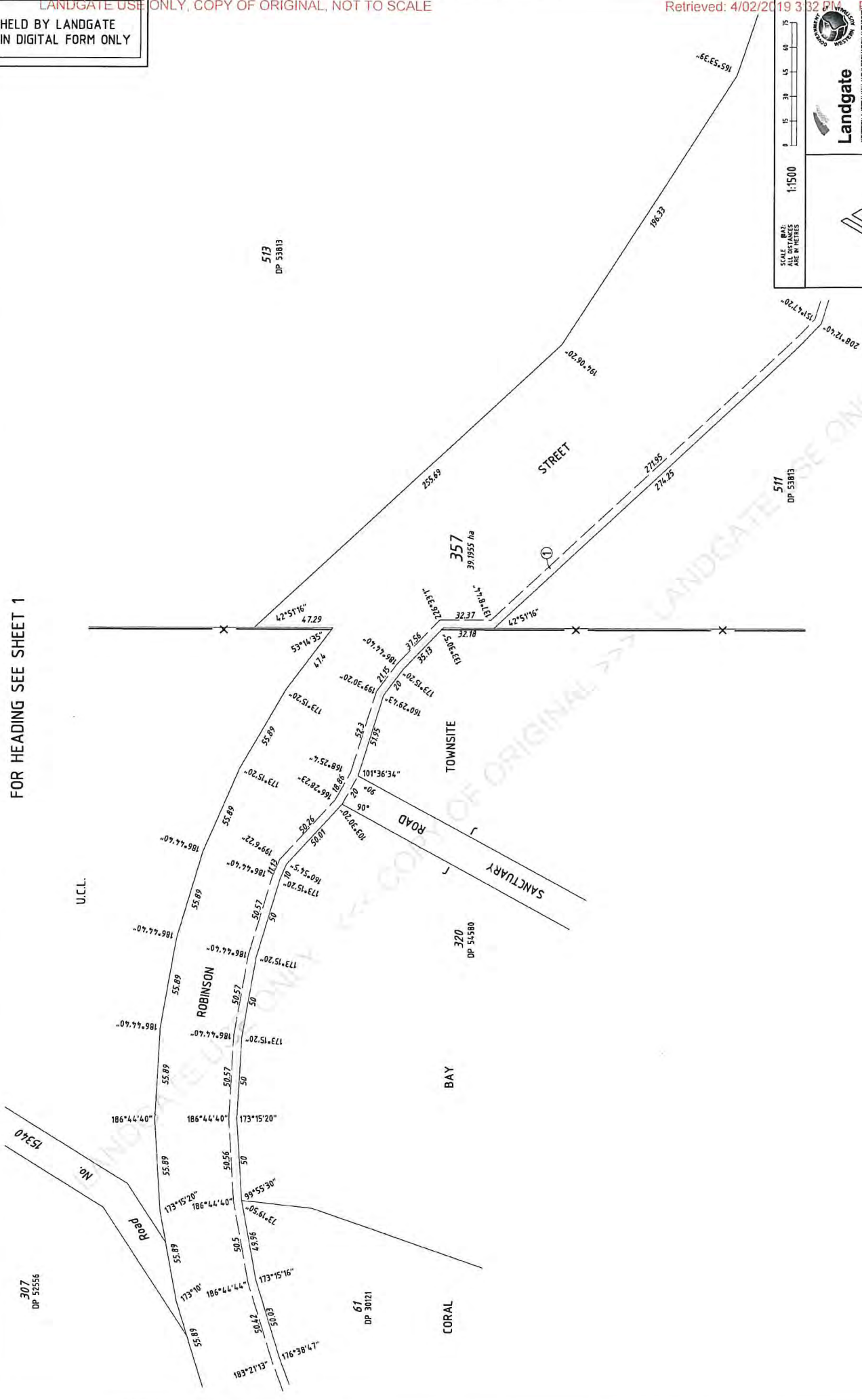
Landgate
WESTERN AUSTRALIAN LAND INFORMATION AUTHORITY

DEPOSITED PLAN
54543

SHEET 3 OF 6
VERSION 1



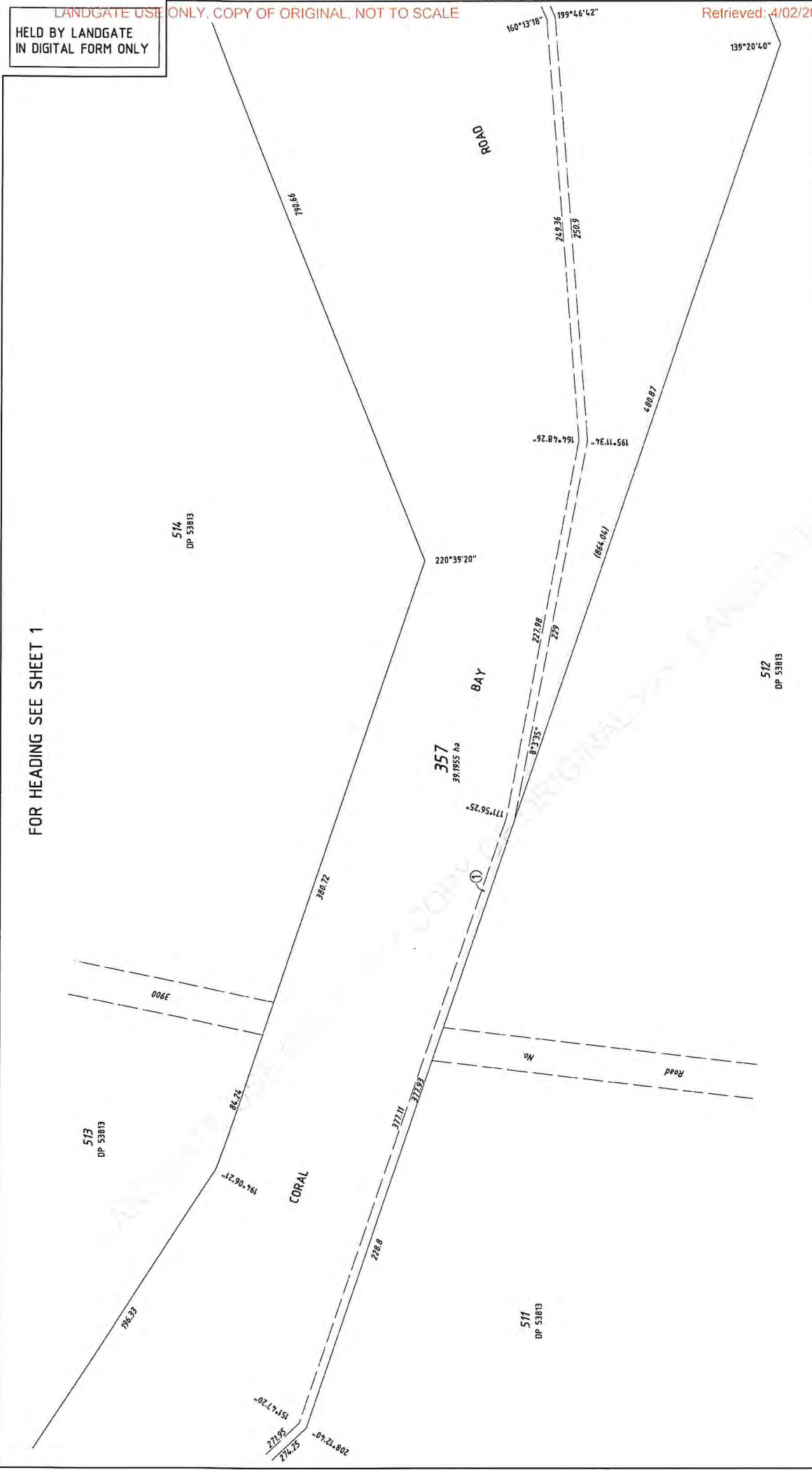
FOR HEADING SEE SHEET 1



LANDGATE USE ONLY. COPY OF ORIGINAL, NOT TO SCALE
HELD BY LANDGATE
IN DIGITAL FORM ONLY

Retrieved: 4/02/2019 3:32 PM Page: 4

FOR HEADING SEE SHEET 1



SCALE: 1:1500
 ALL DISTANCES
 ARE IN METRES

Landgate
 WESTERN AUSTRALIAN LAND INFORMATION AUTHORITY

DEPOSITED PLAN
54543

SHEET 4 OF 6 VERSION 1

LANDGATE USE ONLY, COPY OF ORIGINAL, NOT TO SCALE

Retrieved: 4/02/2019 3:32 PM Page: 5

HELD BY LANDGATE
IN DIGITAL FORM ONLY

SCALE BASE: 1:1500
ALL DISTANCES
ARE IN METRES

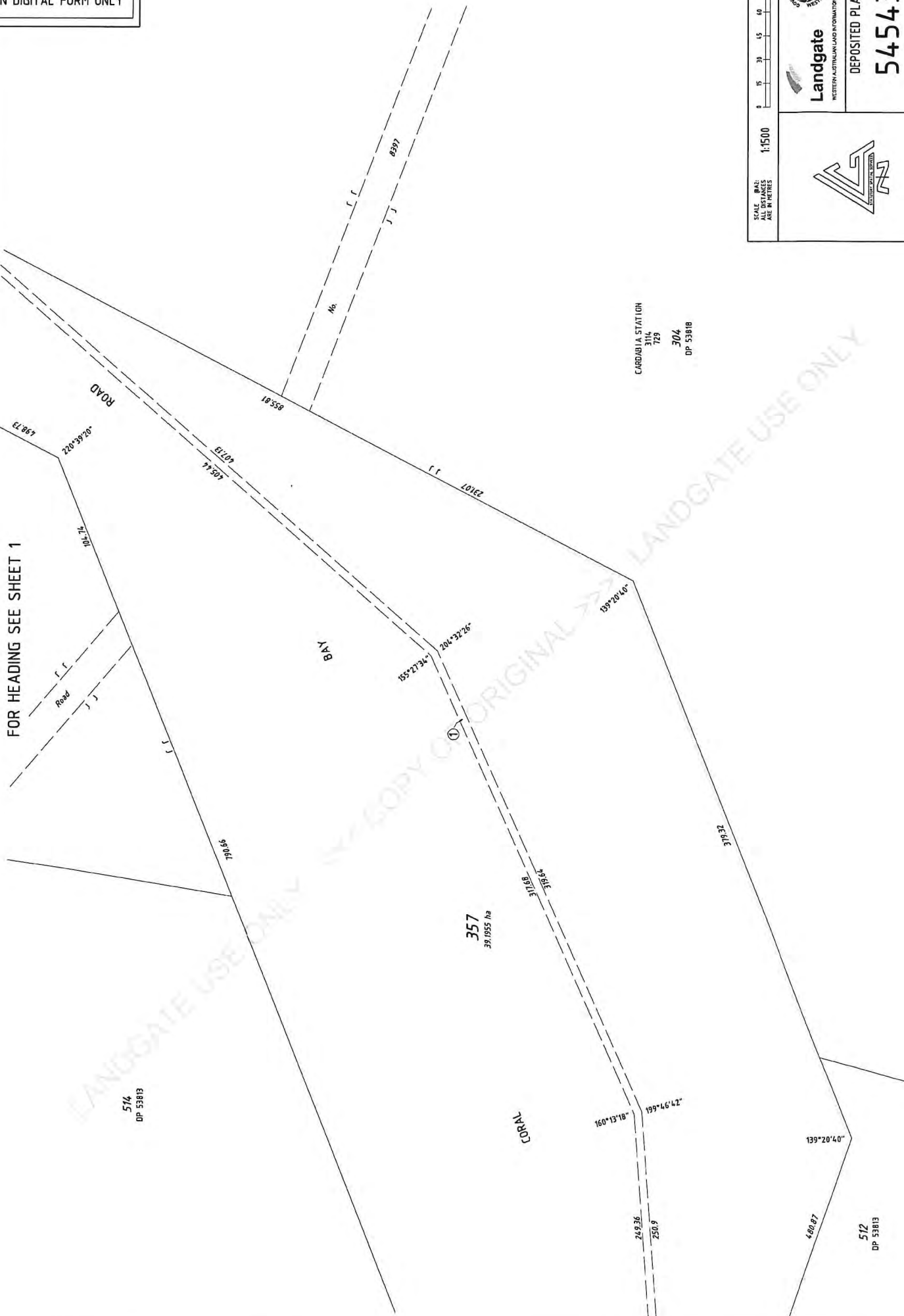


DEPOSITED PLAN
54543

SHEET 5 OF 6 VERSION 1



FOR HEADING SEE SHEET 1



CARDABIA STATION
3114
729
304
DP 53818

LANDGATE USE ONLY

LANDGATE USE ONLY

LANDGATE USE ONLY, COPY OF ORIGINAL, NOT TO SCALE
HELD BY LANDGATE
IN DIGITAL FORM ONLY

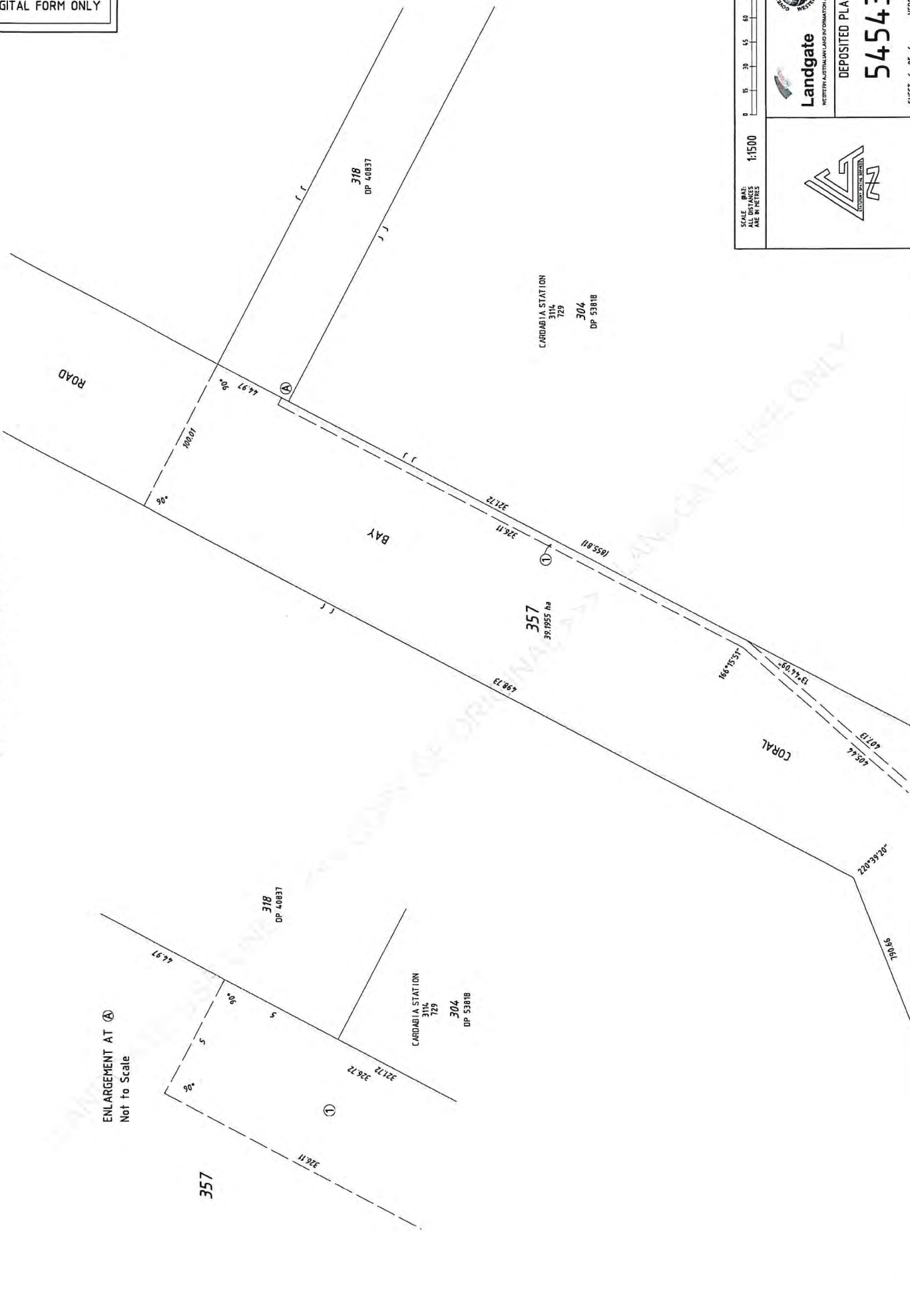
SCALE BAR: 1:1500
ALL DISTANCES ARE IN METRES

Landgate
WESTERN AUSTRALIAN LAND INFORMATION AUTHORITY

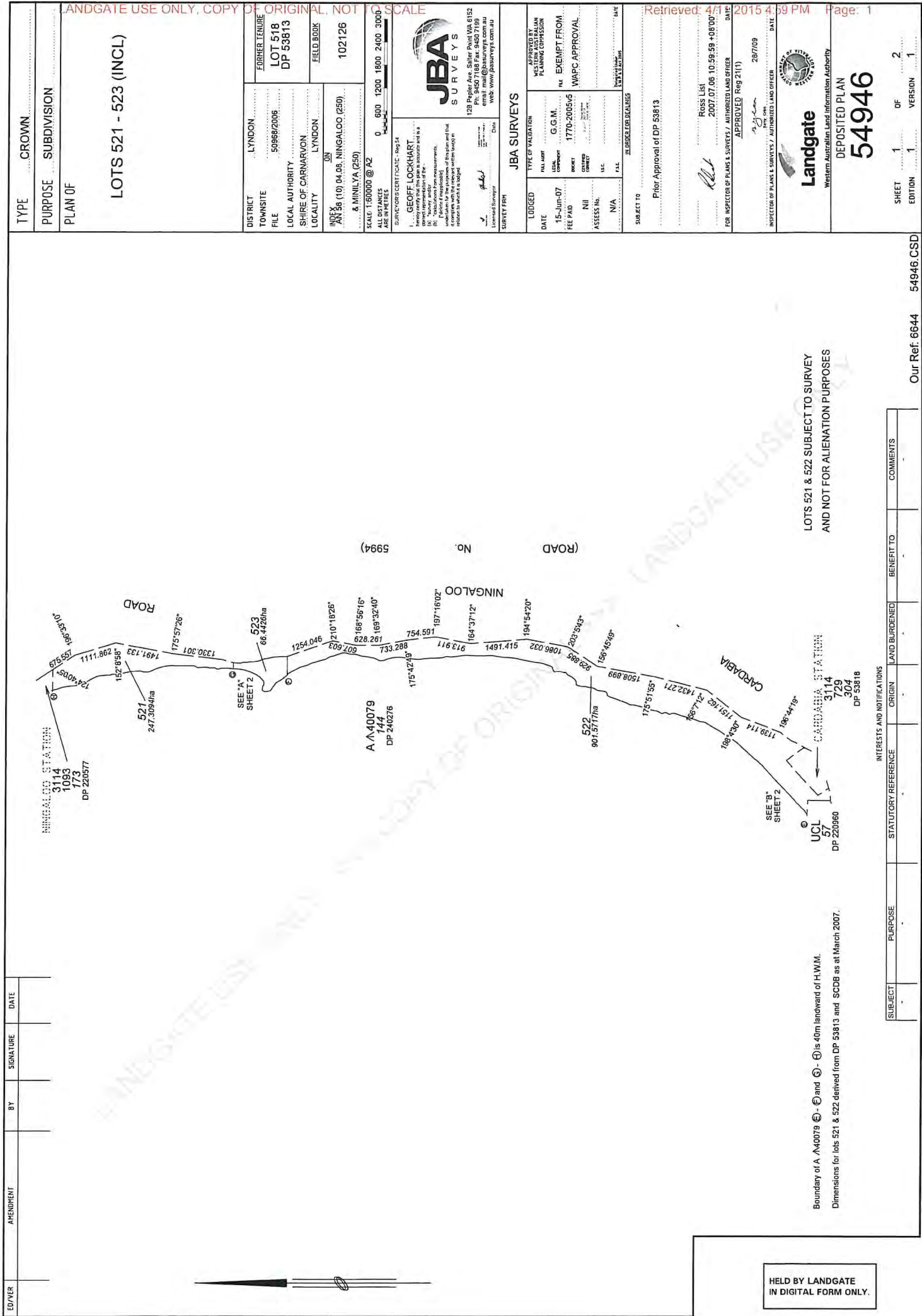
DEPOSITED PLAN
54543

SHEET 6 OF 6 VERSION 1

FOR HEADING SEE SHEET 1



ENLARGEMENT AT (A)
Not To Scale



TYPE	CROWN
PURPOSE	SUBDIVISION
PLAN OF	
LOTS 521 - 523 (INCL)	
DISTRICT	LYNDON
TOWNSITE	50866/2006
FILE	LOT 518 DP 53813
LOCAL AUTHORITY	SHIRE OF CARNARVON
LOCALITY	LYNDON
INDEX	ON
AN 56 (19 04 09, NINGALOO (250) & MINILYA (250))	102126
SCALE: 1:60000 @ A2	0 600 1200 1800 2400 3000
ALL DISTANCES ARE IN METRES	
<p>JBA SURVEYS</p> <p>129 Pepler Ave, Sailer Point WA 6152 Phone: (08) 9422 2222 Email: mail@jbasurveys.com.au web: www.jbasurveys.com.au</p>	
<p>APPROVED BY M.C. PLANNING COMMISSION DATE: 15-Jun-07 LEGAL COMMENT: G.G.M. FEE PAID: 1770-2005/6 NI: 1770-2005/6 ASSESS NO.: V.E.C.: P.L.C.: DATE:</p>	
<p>APPROVED BY M.C. PLANNING COMMISSION DATE: 15-Jun-07 LEGAL COMMENT: G.G.M. FEE PAID: 1770-2005/6 NI: 1770-2005/6 ASSESS NO.: V.E.C.: P.L.C.: DATE:</p>	
<p>Retrieved: 4/11/2015 4:59 PM Page: 1</p>	
<p>FOR INSPECTOR OF PLANS & SURVEYS / AUTHORIZED LAND OFFICER APPROVED Reg 21(1) DATE: 28/7/09</p>	
<p>INSPECTOR OF PLANS & SURVEYS / AUTHORIZED LAND OFFICER DATE: 28/7/09</p>	
<p>Landgate Western Australian Land Information Authority</p>	
<p>DEPOSITED PLAN 54946</p>	
SHEET	1 OF 2
EDITION	1 VERSION 1

Our Ref: 6644 54946.CSD

INTERESTS AND NOTIFICATIONS	
SUBJECT	COMMENTS
PURPOSE	
STATUTORY REFERENCE	
ORIGIN	
LAND BURDENED	
BENEFIT TO	

Boundary of A \A40079 (A) and (B) is 40m inward of H.W.M.
 Dimensions for lots 521 & 522 derived from DP 53813 and SCDB as at March 2007.

HELD BY LANDGATE
 IN DIGITAL FORM ONLY.


LANDGATE USE ONLY. COPY OF ORIGINAL, NOT TO SCALE

Retrieved: 4/11/2015 4:59 PM Page: 2

HELD BY LANDGATE
IN DIGITAL FORM ONLY.



129 Poplar Ave, Sailer Point WA 6152
Phone: (08) 9448 7777
email: mail@jbasurveys.com.au
web: www.jbasurveys.com.au



Our Ref: 6644 54946.CSD

SCALE: 1:6000 @ A2
ALL DISTANCES ARE IN METRES

APPROVED BY
WESTERN AUSTRALIAN PLANNING COMMISSION
EXEMPT FROM WAPC APPROVAL
Delegated under S.I.P. 8.0 ACT 2005

DATE

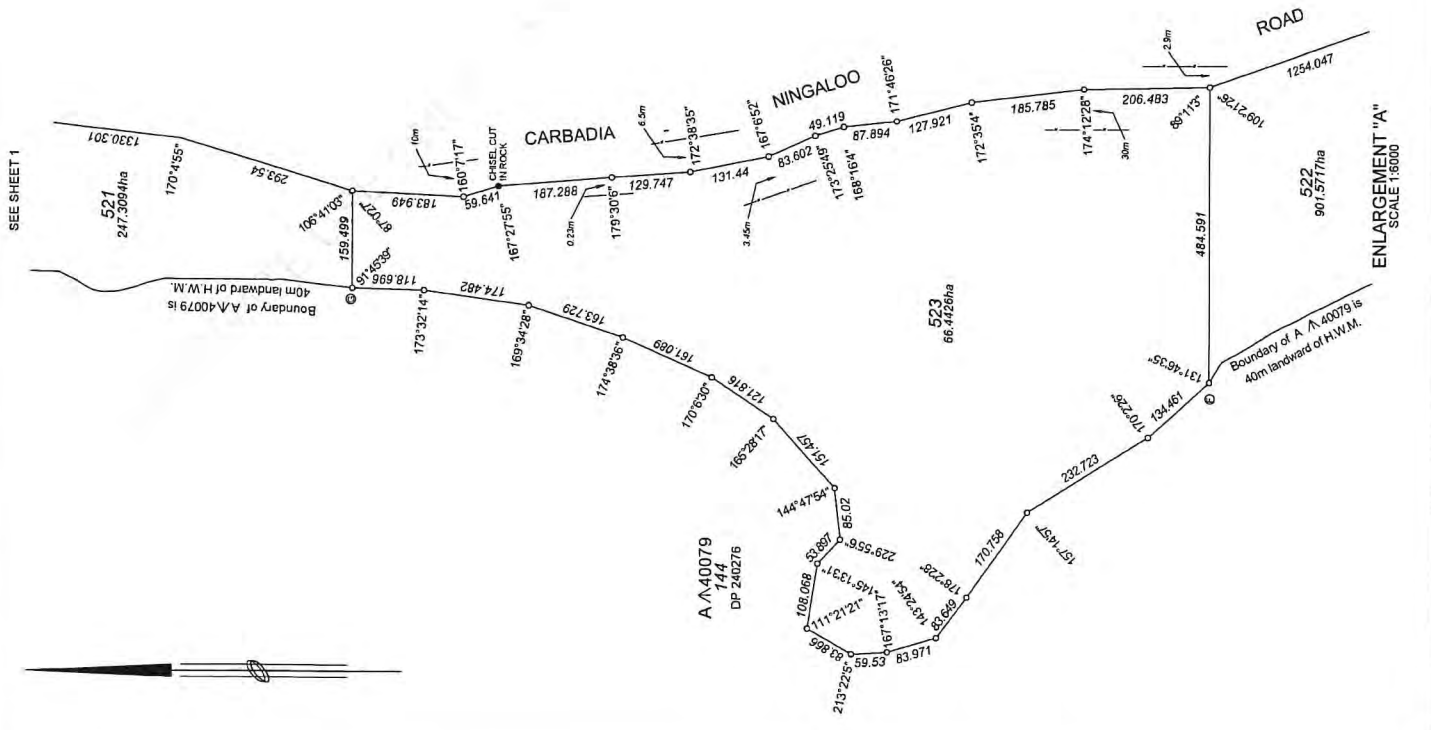
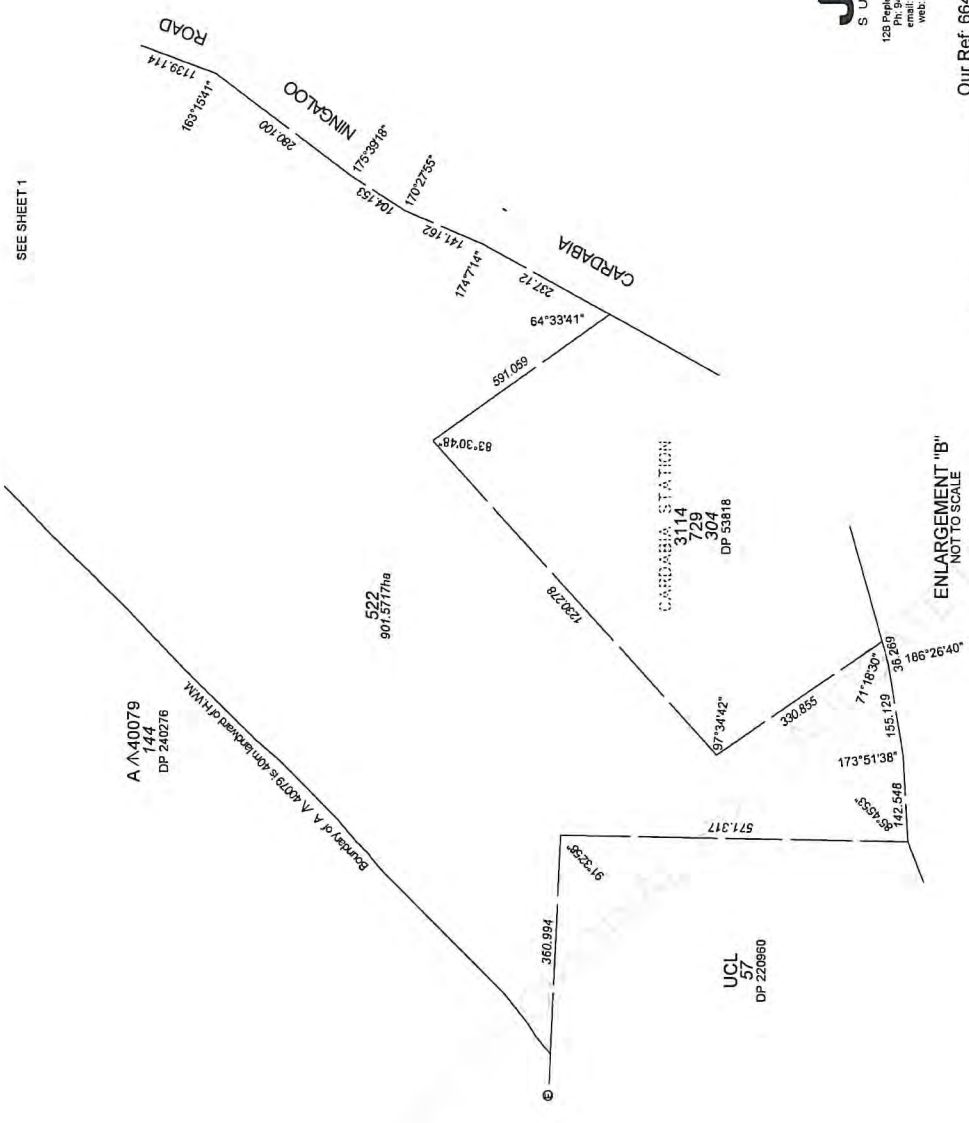
SHEET 2 OF 2

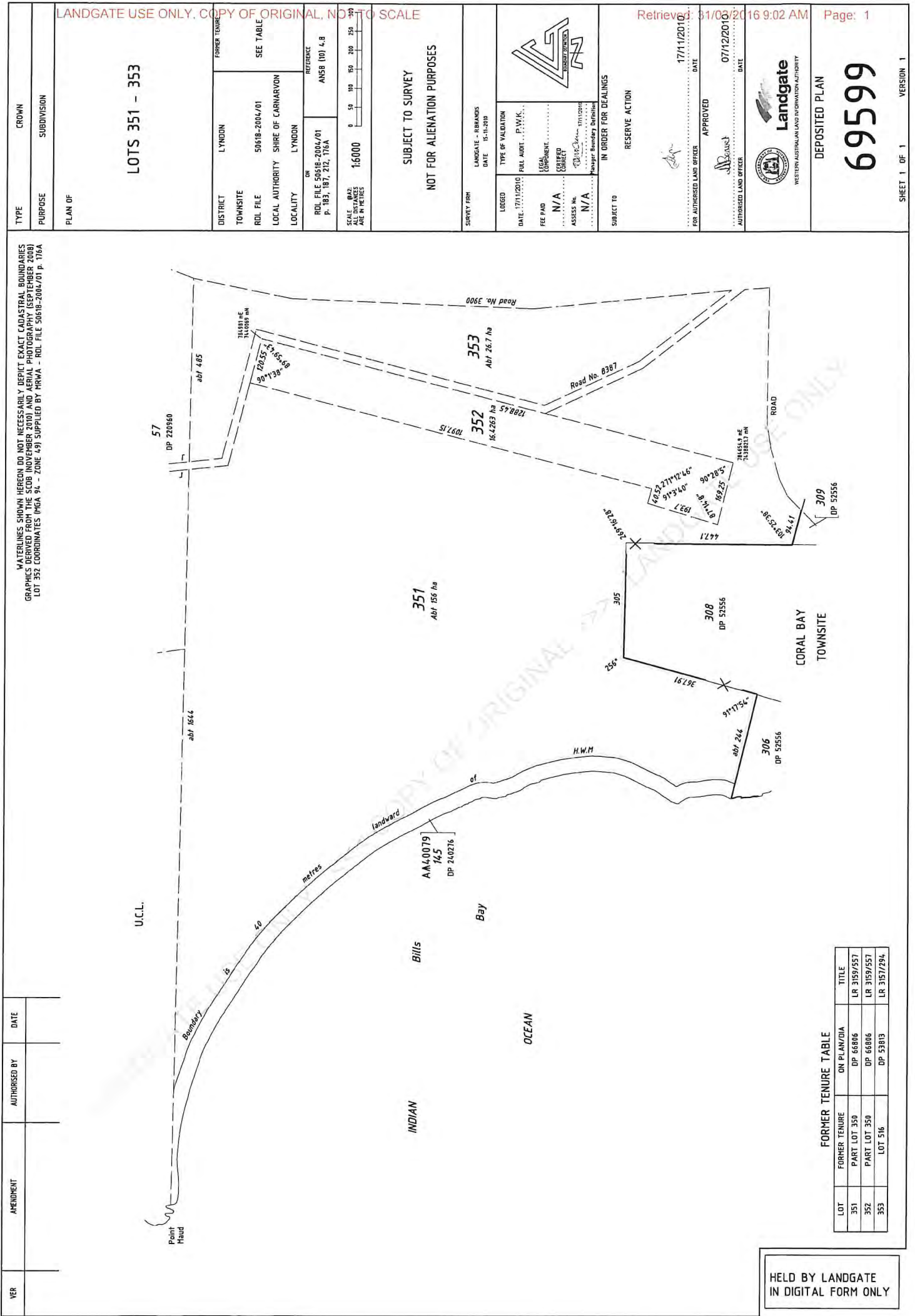
EDITION 1 VERSION 1

Landgate
Western Australian Land Information Authority

DEPOSITED PLAN
54946

FOR HEADING SEE SHEET 1
FOR INTEREST AND NOTES SEE SHEET 1



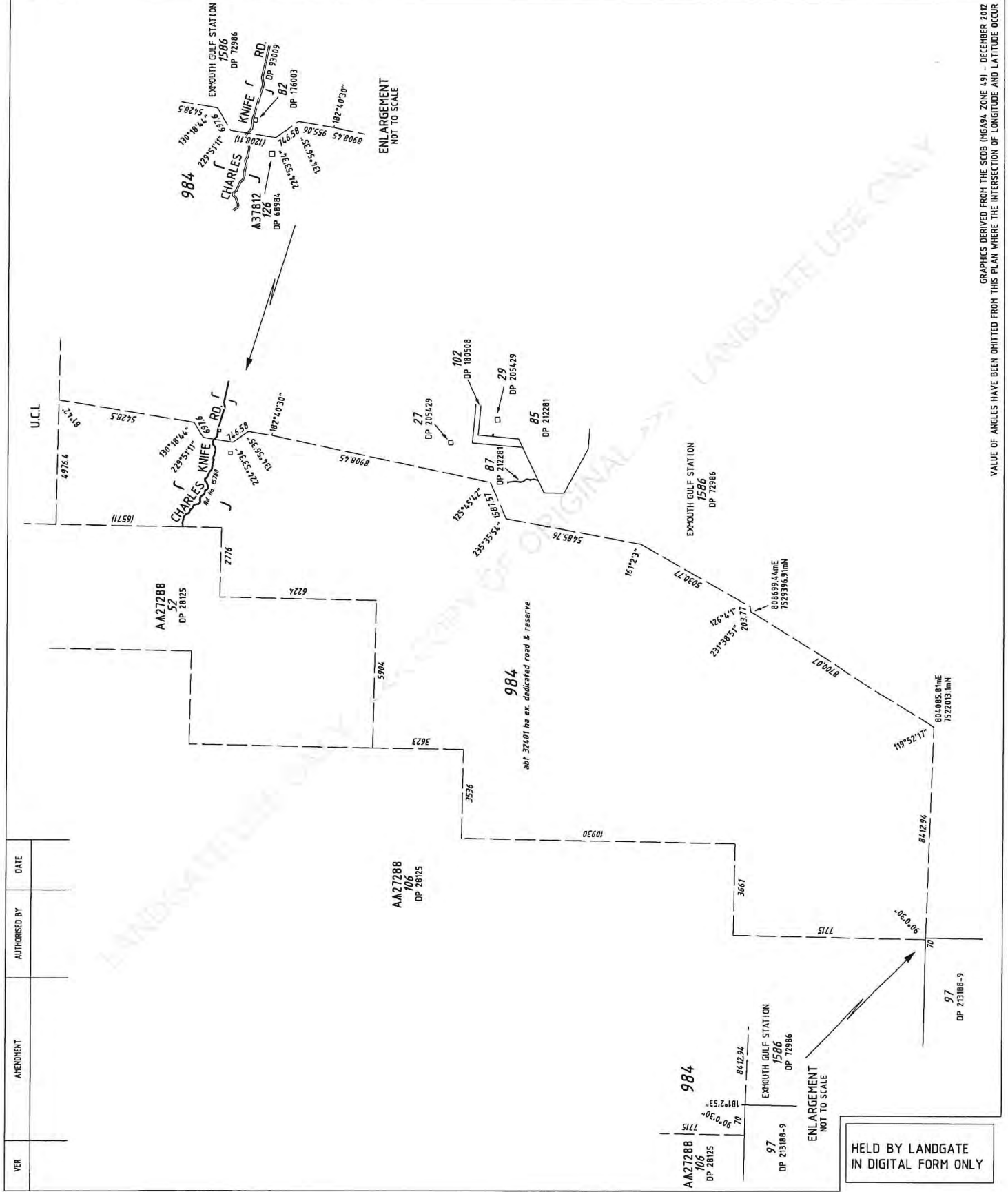


**HELD BY LANDGATE
IN DIGITAL FORM ONLY**

FORMER TENURE TABLE

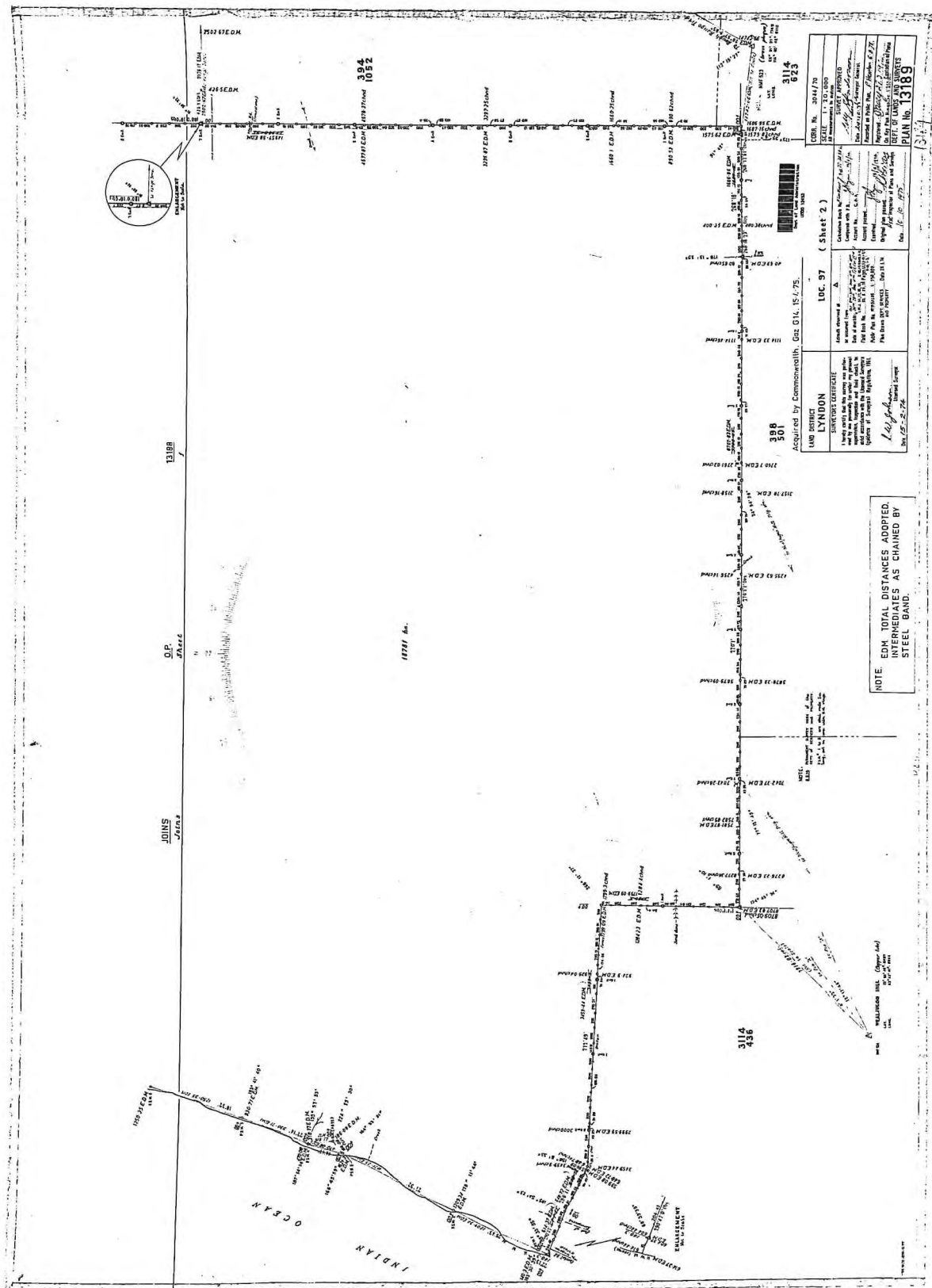
LOT	FORMER TENURE	ON PLAN/DIA	TITLE
351	PART LOT 350	DP 66806	LR 3159/557
352	PART LOT 350	DP 66806	LR 3159/557
353	LOT 516	DP 53815	LR 3157/894

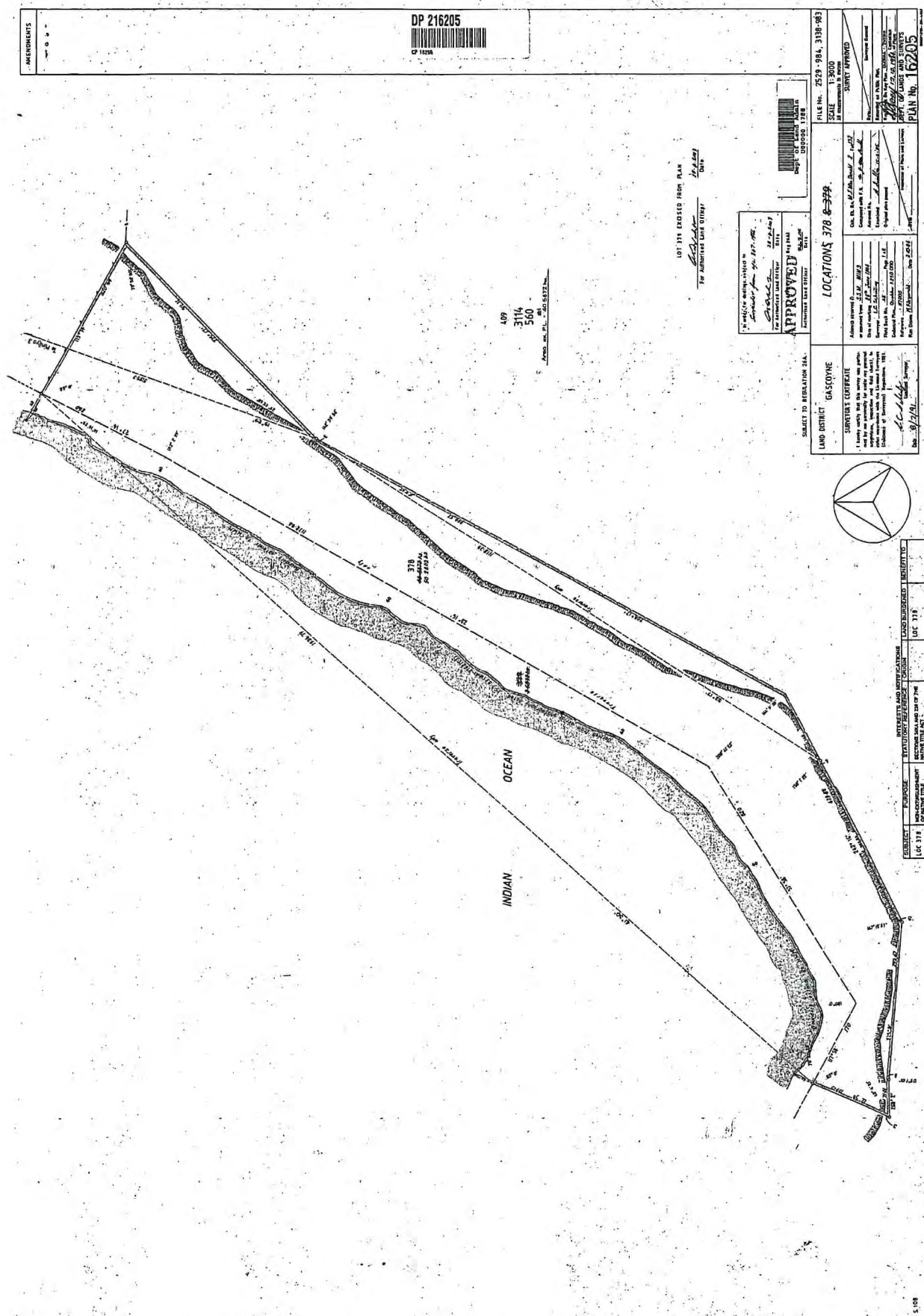
TYPE		CROWN
PURPOSE		SUBDIVISION
PLAN OF		LOT 984
<p>LANDGATE USE ONLY, COPY OF ORIGINAL, NOT TO SCALE</p>		
DISTRICT		LYNDON
TOWNSITE		
TRIM FILE		12716-2011
LOCAL AUTHORITY		SHIRE OF EXMOUTH
LOCALITY		EXMOUTH GULF & LEARNMOUTH
ON REFERENCE LEARNMOUTH N.W. - RESERVE R.V. ROUGH RANGE N.W. - RESERVE R.V. NINGALO O.T.S. - 52555417		ROL FILE: 1005-2010 JOB: 104108
SCALE @A2:		1:100000
ALL DISTANCES ARE IN METRES		
SUBJECT TO SURVEY NOT FOR ALIENATION PURPOSES		
SURVEY FRM LANDGATE - G BALDWIN DATE 12-12-2012		
LOGGED DATE: 16/01/2013	TYPE OF VALIDATION FULL AUDIT: PINK 16/01/2013	
FEE PAID: N/A	LOCAL GOVERNMENT: EXMOUTH COUNCIL	
ASSESS No.: N/A	ASSESSOR: [Signature]	
IN ORDER FOR DEALINGS SUBJECT TO SIMULTANEOUS APPROVAL OF DP 72985 & DP 72984		
Retrieved: 7/02/2019 3:32 PM DATE: 06/02/2013		
FOR AUTHORISED LAND OFFICER: [Signature] APPROVED: 02/04/2013 DATE: 02/04/2013		
AUTHORISED LAND OFFICER: [Signature]		
Landgate WESTERN AUSTRALIAN LAND INFORMATION AUTHORITY		
DEPOSITED PLAN		72984
SHEET 1 OF 1		VERSION 1



GRAPHICS DERIVED FROM THE SCOB (MGA94, ZONE 49) - DECEMBER 2012
 VALUE OF ANGLES HAVE BEEN OMITTED FROM THIS PLAN WHERE THE INTERSECTION OF LONGITUDE AND LATITUDE OCCUR

HELD BY LANDGATE
 IN DIGITAL FORM ONLY



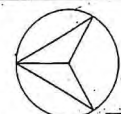


DP 216205
 OF 1208

FILE No. 2529-984, 3139-983
 SCALE 1:5000
 SURVEY APPROVED
 PLAN No. 16205

APPROVED
 SURVEY APPROVED
 FOR REGISTRATION

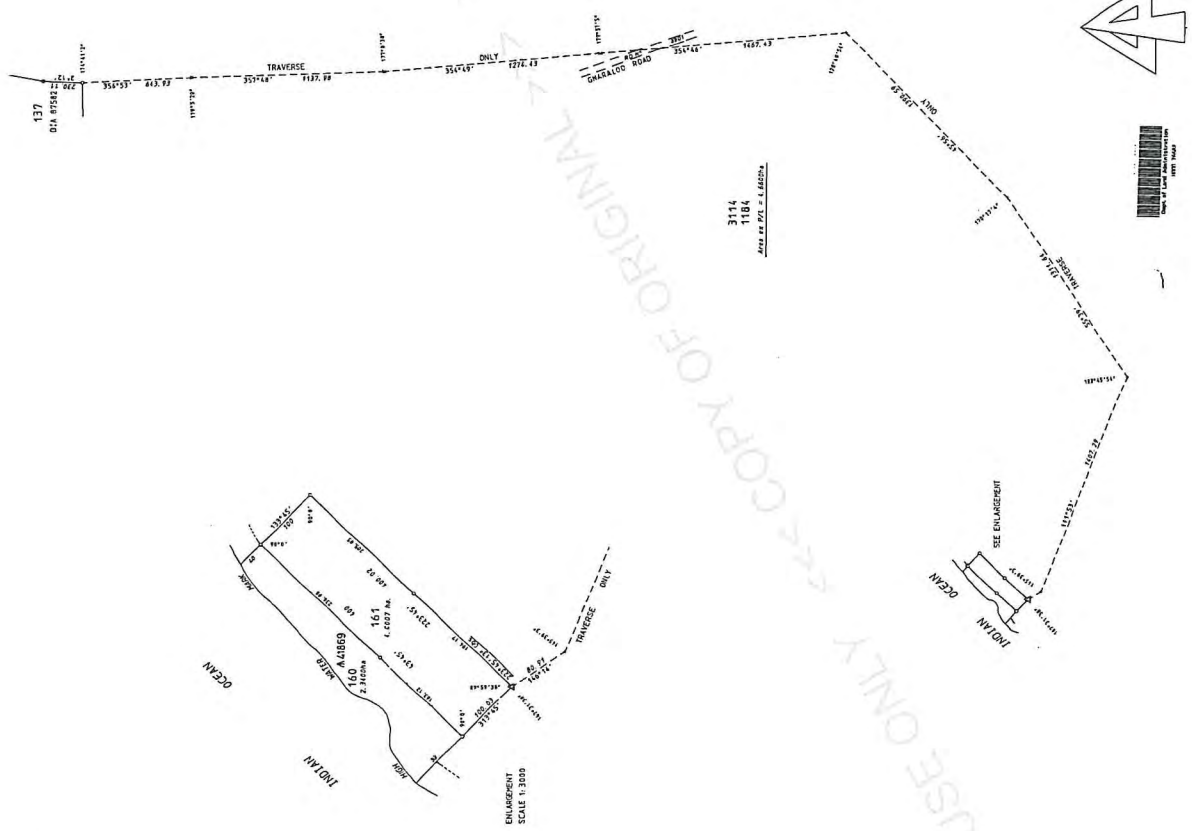
LAND DISTRICT GASCOYNE
 SURVEYER'S CERTIFICATE
 I hereby certify that this survey was performed in accordance with the provisions, regulations and rules made in relation to the Survey Act, 1933 (Act No. 101 of 1933) of the State of Western Australia.



SUBJECT	PURPOSE	INTERESTS AND NOTIFICATIONS	LAND REFERENCED	REMARKS
LOC 314	CONVEYANCE		LOC 314	

AMENDMENTS


LANDGATE USE ONLY



40068 (A2) 13079 (A7) 100

WATER LINES SHOW HEREON DO NOT NECESSARILY REPRESENT AN EXACT CORRELATION WITH ANY

DEPT. OF LAND ADMINISTRATION PLAN 17418	
FILE NO. 785/998 SCALE 1:12500 PLAN EXEMPTED CORRECT	LOCATIONS 160 & 161
LAND DISTRICT LYNDEN	<p>Surveyed by <i>[Signature]</i> on <i>[Date]</i></p> <p>Checked by <i>[Signature]</i> on <i>[Date]</i></p> <p>Witnessed by <i>[Signature]</i> on <i>[Date]</i></p> <p>Approved by <i>[Signature]</i> on <i>[Date]</i></p> <p>Issue Date: 23/11/19</p>
SURVEYOR'S CERTIFICATE I hereby certify that this survey was carried out in accordance with the provisions of the Land Act 1934 and that the boundaries shown on this plan are true and correct.	<p>APPROVED BY: <i>[Signature]</i></p> <p>DATE: 23/11/19</p> <p>PLAN 17418</p>



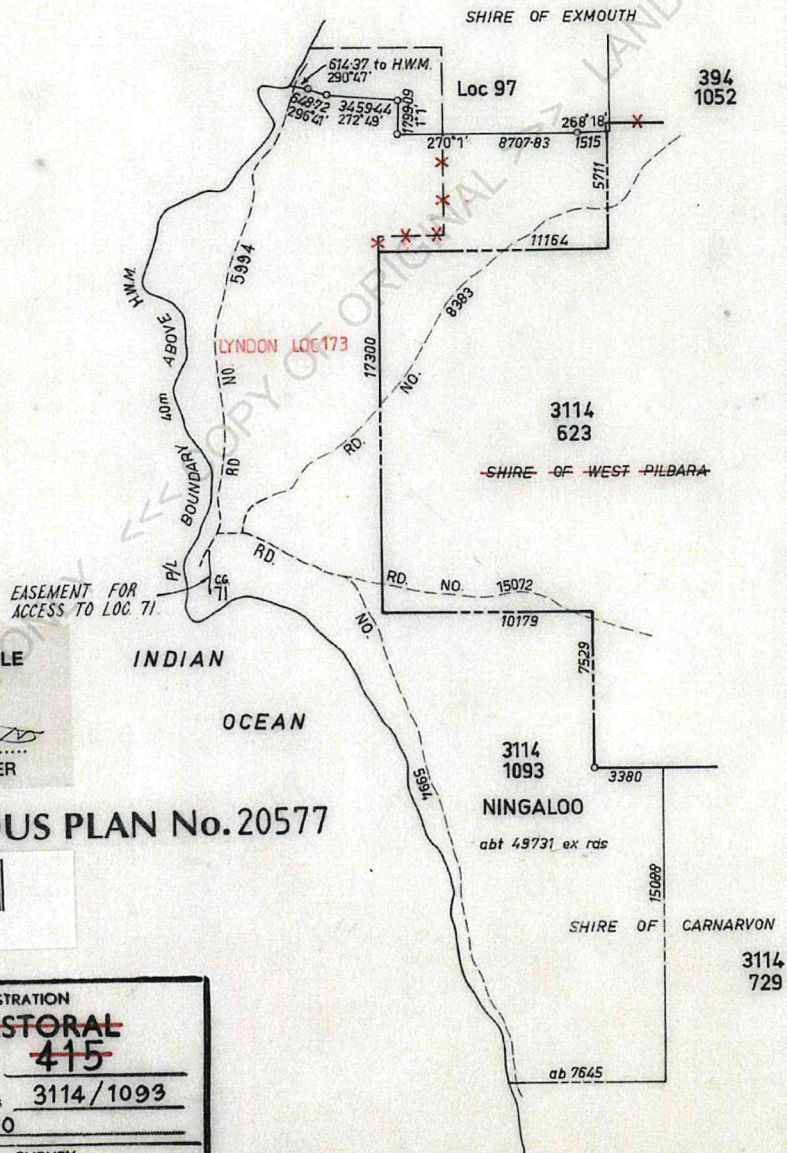
DP 220577



CP 20577

SCALE 1:250000
NINGALOO 1:250000
CORR 2140/64

~~SHIRE OF EXMOUTH ab 4754 ha~~
~~SHIRE OF CARNARVON ab 44977 ha~~
EXMOUTH ab. 49731 ha



THIS DOCUMENT IS SUITABLE
FOR SUPPORTING A
CROWN LAND TITLE

[Signature]
AUTHORISED LAND OFFICER

MISCELLANEOUS PLAN No. 20577



Dept of Land Administration
U000 45181

DEPARTMENT OF LAND ADMINISTRATION

~~PROVISIONAL PASTORAL
LEASE PLAN NO. 415~~

PASTORAL LEASE NO. 3114/1093
STATION NINGALOO

SUBJECT TO SURVEY

DP 220960



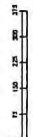
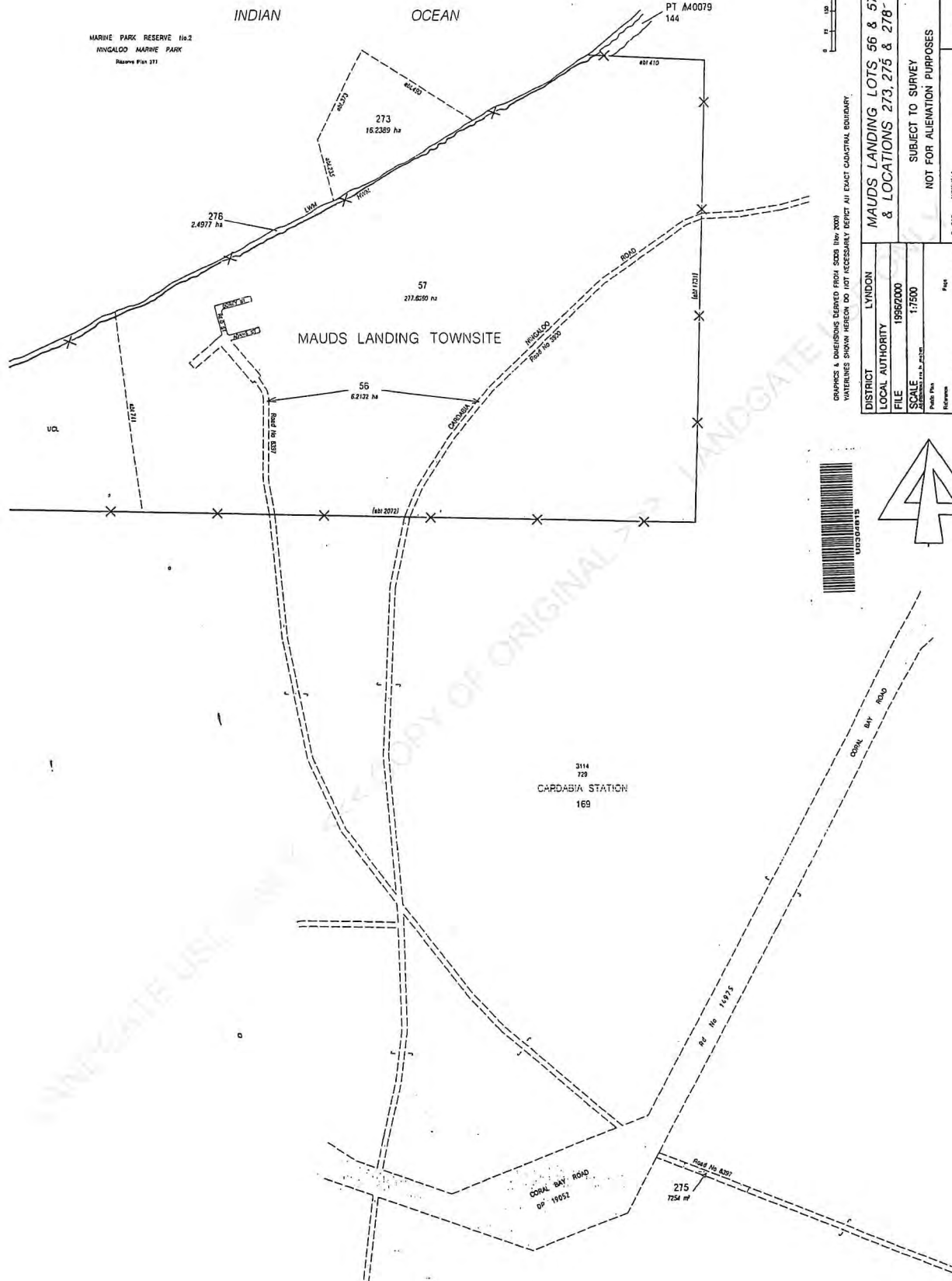
CP 20982

AMENDMENTS

DT PLANS DIAGRAMS
DMS P.001 & 7.003

DT LIST

SUBJECT REC'D
17/03/2016
10:23 AM

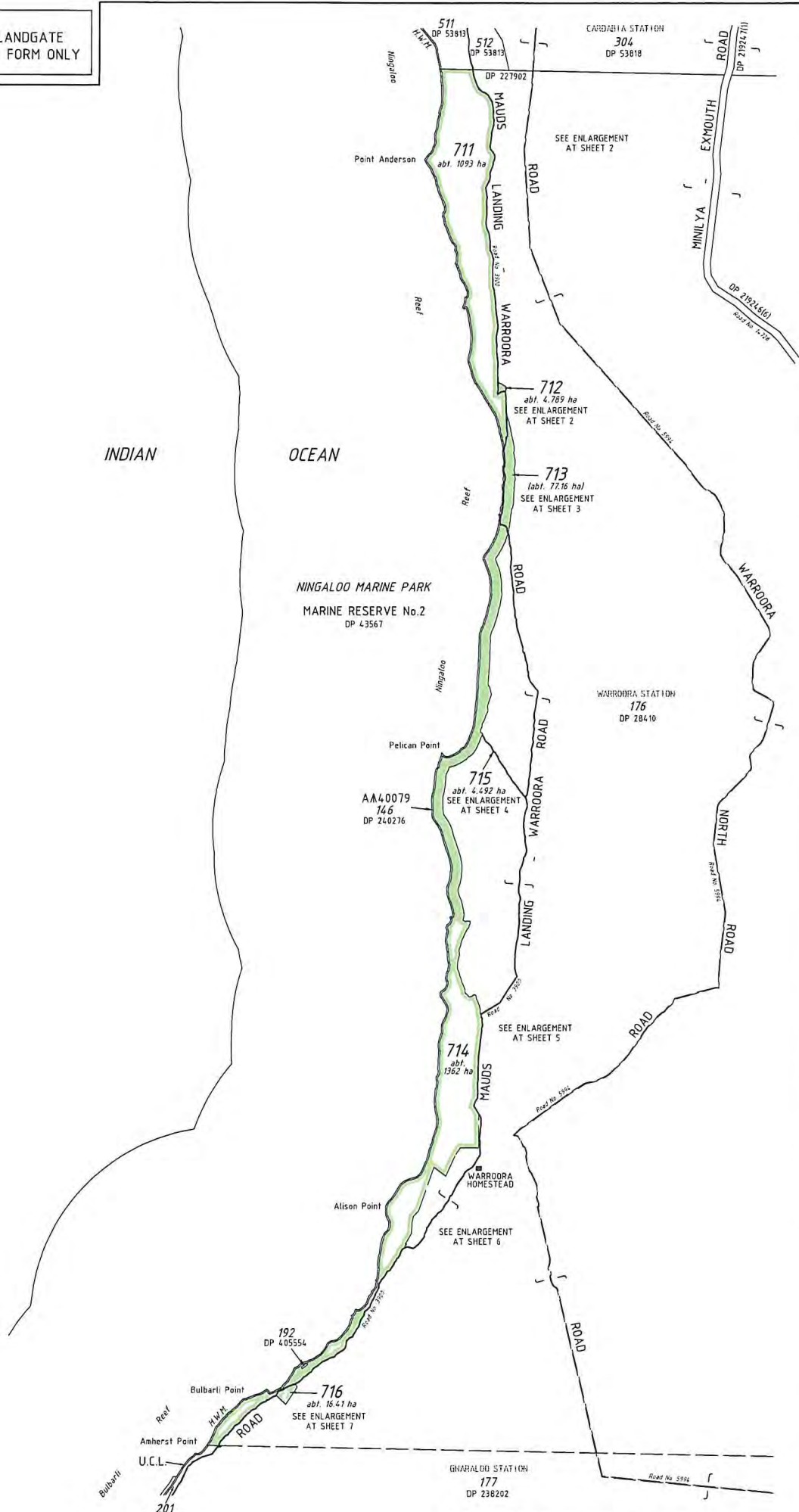


GRAPHS & DIMENSIONS DERIVED FROM 2008 (NEW 2008)
VARIANCES SHOWN HEREIN DO NOT NECESSARILY AFFECT ALL EXACT COUNTRIAL BOUNDARY.



LAND ADMINISTRATION ACT MISCELLANEOUS PLAN 20960	
IN ORDER FOR DEALINGS APPROVED FOR AUTHORIZED LAND OFFICERS DATE 21/03/2016	
LAND ADMINISTRATION ACT MISCELLANEOUS PLAN 20980	
MAUDS LANDING LOTS, 56 & 57 & LOCATIONS 273, 275 & 276	
SUBJECT TO SURVEY NOT FOR ALIENATION PURPOSES	
DISTRICT LYNDON	FILE 19960000
SCALE 1:7500	DATE 16/11/2015
PREPARED BY M. J. B. B.	CHECKED BY M. J. B. B.
DATE 16/11/2015	DATE 16/11/2015
CERTIFIED CORRECT	CERTIFIED CORRECT

HELD BY LANDGATE
IN DIGITAL FORM ONLY



H.W.M. - HIGH WATER MARK
BOUNDARY DESCRIPTIONS WHERE GIVEN TAKE PRECEDENCE OVER COORDINATE VALUES
BOUNDARIES DEFINED WITH REGARDS TO TRACKS AND FENCES RELATE TO THE POSITION
OF SUCH FEATURES IN EXISTENCE ON 16/2/2015 AND NOT ANY FUTURE RE-ALIGNMENT
WATERLINES SHOWN HEREON DO NOT NECESSARILY DEPICT EXACT CADASTRAL BOUNDARIES

GRAPHICS DERIVED FROM THE SCDB (MG494 ZONE 49) - MAY 2015
REFERENCE DATA FROM DoL: HAND HELD GPS COORDINATES
REFERENCE DATA FROM DPaw: WARROORA EXCLUSION FINAL SHAPEFILE & DESCRIPTION
REFERENCE DATA: ORTHO MOSAIC: MAUDS LANDING 1651-JUNE 2012
REFERENCE DATA: ORTHO MOSAIC: NINGALOO COASTAL WARROORA-JULY 2014
REFERENCE DATA: ORTHO MOSAIC: NINGALOO COASTAL BROODBOODJ CORAL BAY-JULY 2014

VER	
AMENDMENT	
AUTHORISED BY	
DATE	

<p>WESTERN AUSTRALIAN LAND AND FOREstry AUTHORITY</p>		<p>DEPOSITED PLAN</p> <h1>405551</h1>		<p>SHEET 1 OF 7</p> <p>VERSION 1</p>
<p>IN ORDER FOR DEALINGS</p> <p>SUBJECT TO LEASE ACTION</p>		<p>DATE: 19/05/2015</p> <p>DATE</p>		<p>APPROVED</p> <p>AUTHORISED LAND OFFICER</p>
<p>SUBJECT TO SURVEY</p> <p>NOT FOR ALIENATION PURPOSES</p>		<p>TYPE OF VALIDATION</p> <p>R.B. 19/05/2015</p> <p>LEGAL CORRECT</p>		<p>DATE: 19/05/2015</p> <p>DATE</p>
<p>SCALE: 1:80000</p> <p>ALL DISTANCES ARE IN METRES</p>		<p>LANDGATE - G. BALDINI</p> <p>DATE: 4.5.2015</p>		<p>DATE: 19/05/2015</p> <p>DATE</p>
<p>FORMER TENURE</p> <p>P.T. LOT 116 ON DP 28410</p> <p>LR3084/789</p> <p>CL15/1966</p>		<p>REFERENCE</p> <p>DoL FILE: 02563-1964</p> <p>JOB: 143372</p>		<p>INDEX</p> <p>SEE SHARTPLAN</p>
<p>TYPE PURPOSE</p> <p>CROWN SUBDIVISION</p>		<p>LOTS 711 - 716</p>		<p>DISTRICT: LYNDOO</p> <p>TOWNSITE: LYNDOO</p> <p>LOCALITY: LYNDOO</p> <p>LOCAL AUTHORITY: SHIRE OF CARNARVON</p>

HELD BY LANDGATE
IN DIGITAL FORM ONLY

FOR HEADING SEE SHEET 1

511
DP 53813
DP 227902
(abt. 960 to H.W.M.)

512
DP 53813

CARDABIA STATION
304
DP 53818

ENLARGEMENTS NOT TO SCALE



DEPOSITED PLAN

405551

SHEET 2 OF 7 VERSION 1



SCALE 1:5000
SCALE OF ENLARGEMENTS
ARE IN METRES

BOUNDARY COORDINATES MGA94 ZONE 49	
①	784955.97mE 7432282.34mN
②	785340.63mE 7428849.67mN
③	785716.15mE 7423740.23mN
④	785734.86mE 7423204.06mN
⑤	785971.21mE 7423032.79mN
⑥	785951.10mE 7422926.32mN
⑦	785989mE 742224.4mN
⑧	786198mE 7421374mN

*Coordinates along the 330m landward boundary are subject to change due to natural erosion and accretion affects to H.W.M.

Point Anderson
711
abt. 1093 ha

INDIAN OCEAN

NINGALOO MARINE PARK
MARINE RESERVE No.2
DP 43567

WARRROORA STATION
176
DP 28410

WARRROORA ROAD
boundary is western side of dedicated road

712
abt. 4.789 ha

INDIAN OCEAN

NINGALOO MARINE PARK
MARINE RESERVE No.2
DP 43567

WARRROORA STATION
176
DP 28410

711
abt. 1093 ha

WARRROORA ROAD
boundary is western side of dedicated road

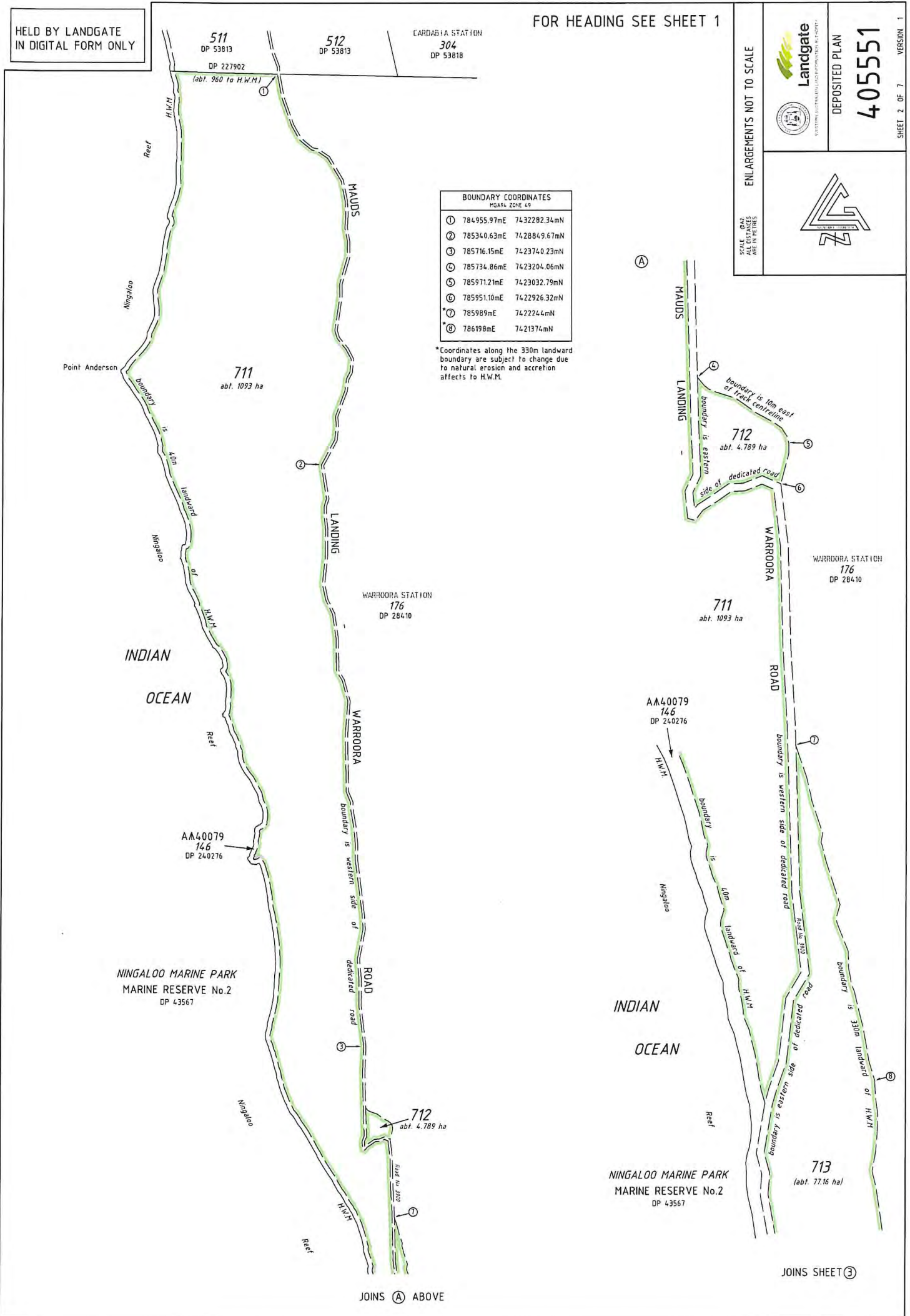
712
abt. 4.789 ha

boundary is 330m landward of H.W.M.

713
abt. 77.16 ha

JOINS SHEET ③

JOINS ① ABOVE



HELD BY LANDGATE
IN DIGITAL FORM ONLY

FOR HEADING SEE SHEET 1

ENLARGEMENTS NOT TO SCALE

SCALE OF GAZ
SCALE OF GAZ
ARE IN METRES



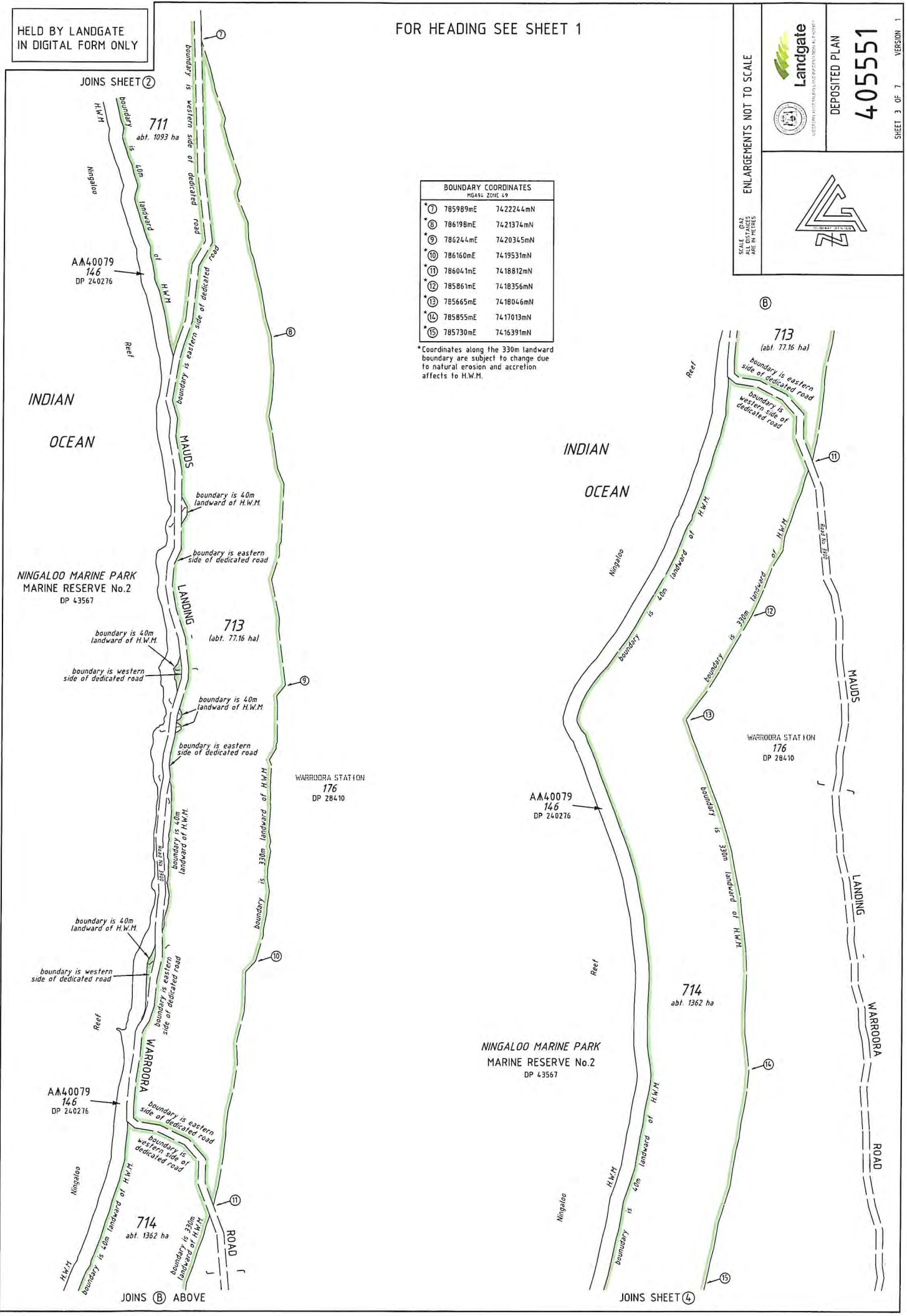
DEPOSITED PLAN
405551

VERSION 1
SHEET 3 OF 7



BOUNDARY COORDINATES MGA94 ZONE 49	
⑦	785989mE 742224.4mN
⑧	786198mE 742137.4mN
⑨	78624.4mE 742034.5mN
⑩	786160mE 741953.1mN
⑪	78604.1mE 741881.2mN
⑫	78586.1mE 741835.6mN
⑬	78566.5mE 741804.6mN
⑭	78585.5mE 741701.3mN
⑮	785730mE 741639.1mN

*Coordinates along the 330m landward boundary are subject to change due to natural erosion and accretion affects to H.W.M.



JOINS SHEET ②

711
abt. 1093 ha

AA40079
146
DP 240276

INDIAN
OCEAN

NINGALOO MARINE PARK
MARINE RESERVE No.2
DP 43567

713
abt. 77.16 ha

WARROORA STATION
776
DP 284.10

AA40079
146
DP 240276

714
abt. 1362 ha

JOINS ③ ABOVE

INDIAN
OCEAN

NINGALOO MARINE PARK
MARINE RESERVE No.2
DP 43567

AA40079
146
DP 240276

714
abt. 1362 ha

JOINS SHEET ④

HELD BY LANDGATE
IN DIGITAL FORM ONLY

FOR HEADING SEE SHEET 1

ENLARGEMENT NOT TO SCALE

SCALE: 0:22.5
SCALE BAR
ARE IN METRES



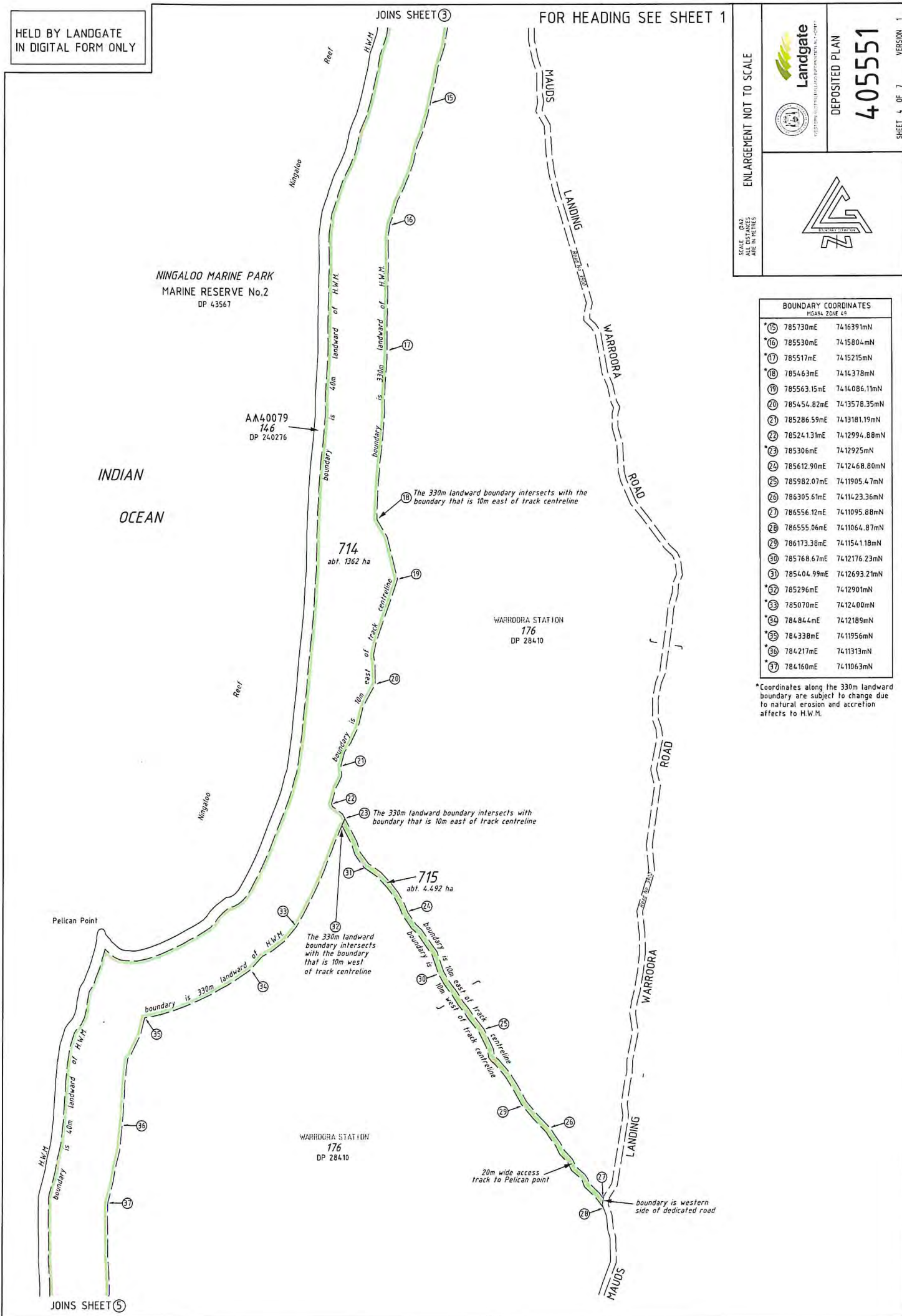
DEPOSITED PLAN
405551

SHEET 4 OF 7
VERSION 1



BOUNDARY COORDINATES	
MGA84, ZONE 48	
15	785730mE 7416391mN
16	785530mE 7415804mN
17	785517mE 7415215mN
18	785463mE 7414378mN
19	785563.15mE 7414086.11mN
20	785454.82mE 7413578.35mN
21	785286.59mE 7413181.19mN
22	785241.31mE 7412994.88mN
23	785306mE 7412925mN
24	785612.90mE 7412468.80mN
25	785982.07mE 7411905.47mN
26	786305.61mE 7411423.36mN
27	786556.12mE 7411095.88mN
28	786555.06mE 7411064.87mN
29	786173.38mE 741154.118mN
30	785768.67mE 7412176.23mN
31	785404.99mE 7412693.21mN
32	785296mE 7412901mN
33	785070mE 7412400mN
34	78484.4mE 7412189mN
35	784338mE 7411956mN
36	784217mE 7411313mN
37	784160mE 7411063mN

*Coordinates along the 330m landward boundary are subject to change due to natural erosion and accretion affects to H.W.M.



NINGALOO MARINE PARK
MARINE RESERVE No.2
DP 43567

AA40079
746
DP 240276

714
abt. 1362 ha

WARROORA STATION
176
DP 28410

715
abt. 4,492 ha

WARROORA STATION
176
DP 28410

JOINS SHEET 5

JOINS SHEET 3

HELD BY LANDGATE
IN DIGITAL FORM ONLY

FOR HEADING SEE SHEET 1

ENLARGEMENTS NOT TO SCALE

SCALE @A2
DIMENSIONS
ARE IN METRES



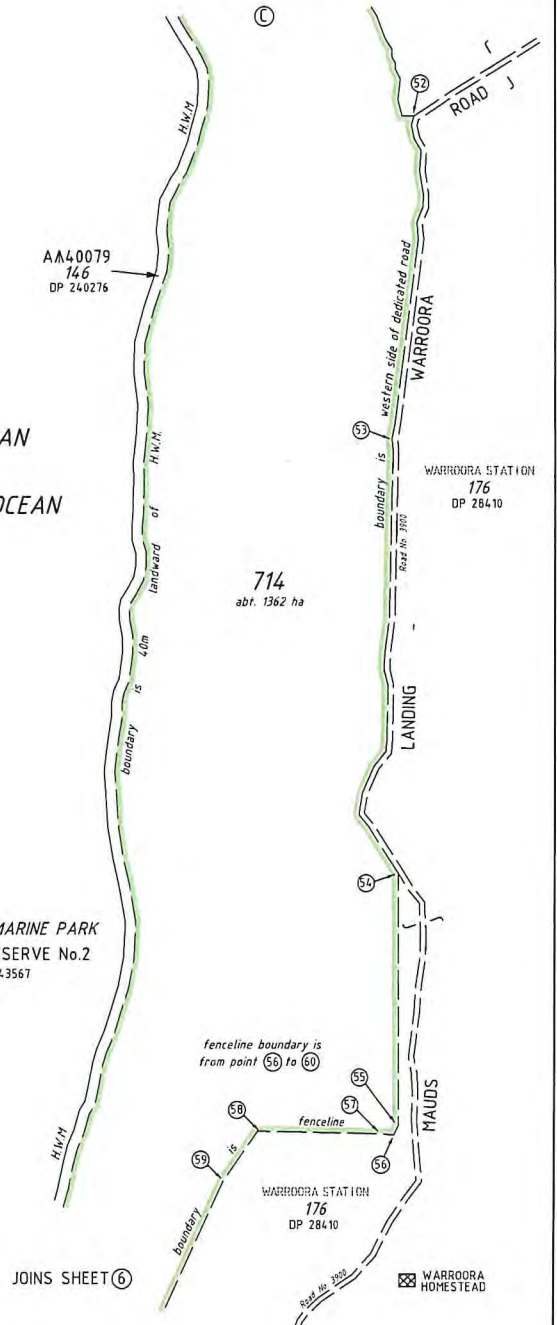
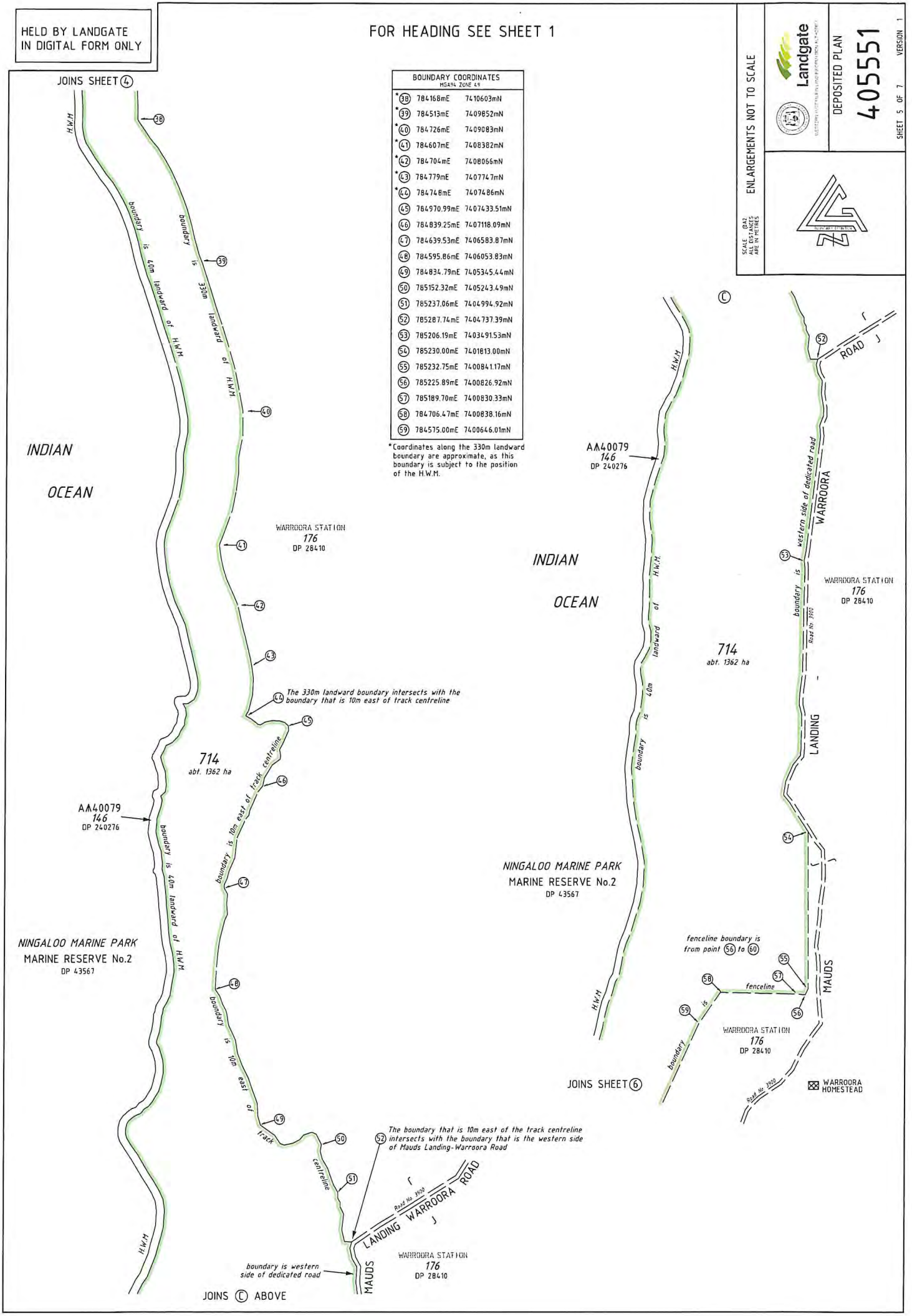
DEPOSITED PLAN
405551

SHEET 5 OF 7
VERSION 1



BOUNDARY COORDINATES MGA94, ZONE 48	
38	784 168mE 74 10603mN
39	784 515mE 74 09852mN
40	784 726mE 74 09083mN
41	784 607mE 74 08382mN
42	784 704mE 74 08066mN
43	784 779mE 74 07747mN
44	784 748mE 74 07486mN
45	784 970.99mE 74 07433.51mN
46	784 839.25mE 74 07118.09mN
47	784 639.53mE 74 06583.87mN
48	784 595.86mE 74 06053.83mN
49	784 834.79mE 74 05345.44mN
50	785 152.32mE 74 05243.49mN
51	785 237.06mE 74 04 994.92mN
52	785 287.74mE 74 04 737.39mN
53	785 206.19mE 74 034 915.3mN
54	785 230.00mE 74 01813.00mN
55	785 232.75mE 74 00841.17mN
56	785 225.89mE 74 00826.92mN
57	785 189.70mE 74 00838.33mN
58	784 706.47mE 74 00838.16mN
59	784 575.00mE 74 00646.01mN

*Coordinates along the 330m landward boundary are approximate, as this boundary is subject to the position of the H.W.M.



The boundary that is 10m east of the track centreline intersects with the boundary that is the western side of Mauds Landing-Warroora Road

boundary is western side of dedicated road

JOINS (C) ABOVE

HELD BY LANDGATE
IN DIGITAL FORM ONLY

FOR HEADING SEE SHEET 1

ENLARGEMENTS NOT TO SCALE

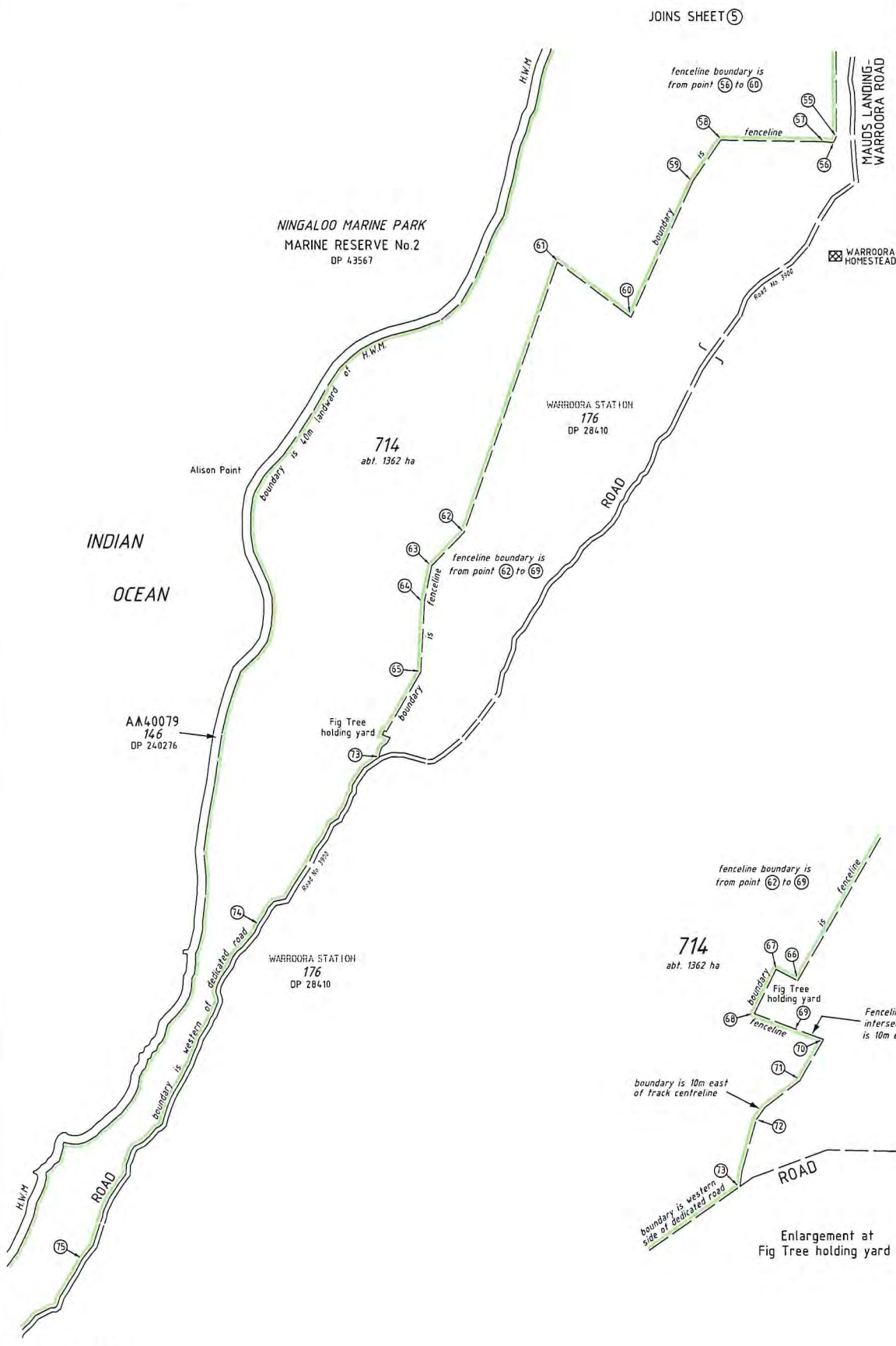


DEPOSITED PLAN
405551

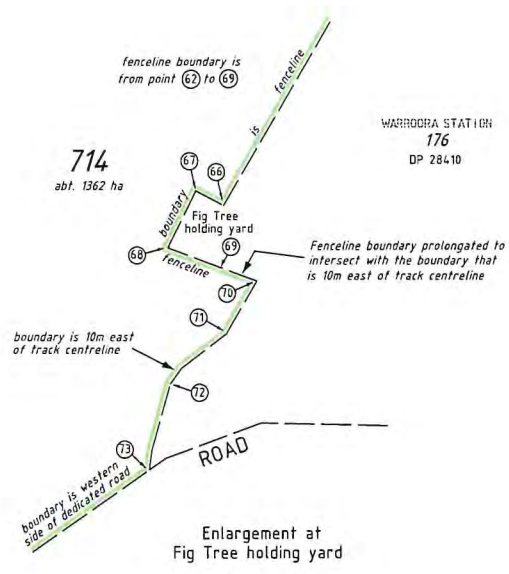
VERSION 1
SHEET 6 OF 7



SCALE OF ONLY
SCALE DIMENSIONS
ARE IN METRES



BOUNDARY COORDINATES MGA94 ZONE 49		
55	785232.75mE	740084.117mN
56	785225.89mE	7400826.92mN
57	785189.70mE	7400830.33mN
58	784706.47mE	7400838.16mN
59	784575.00mE	7400646.01mN
60	784284.60mE	7400006.74mN
61	783939.08mE	7400266.46mN
62	783497.08mE	7398993.48mN
63	78334.22mE	7398836.44mN
64	783309.77mE	7398672.54mN
65	783292.57mE	7398336.52mN
66	783130.06mE	7398055.74mN
67	783125.65mE	7398058.07mN
68	783116.25mE	7398038.86mN
69	783134.58mE	7398031.96mN
70	783148.87mE	7398026.58mN
71	783133.95mE	7398000.69mN
72	783106.19mE	7397976.08mN
73	783095.80mE	7397933.64mN
74	782526.32mE	7397144.03mN
75	781702.61mE	7395568.62mN



JOINS SHEET 7

JOINS SHEET 5

HELD BY LANDGATE
IN DIGITAL FORM ONLY

FOR HEADING SEE SHEET 1

JOINS SHEET ⑥

ENLARGEMENTS NOT TO SCALE



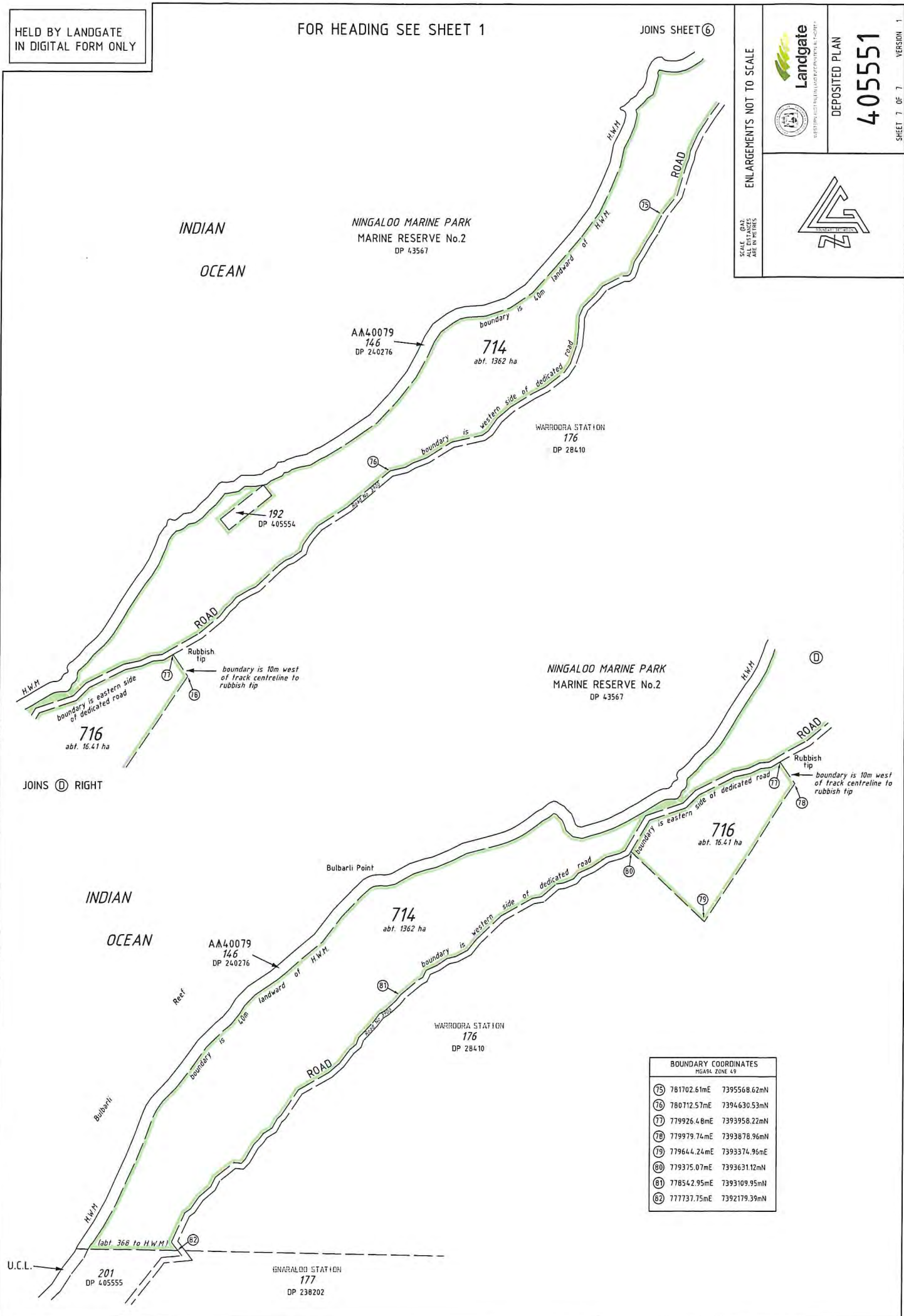
DEPOSITED PLAN

405551

SHEET 7 OF 7 VERSION 1



SCALE: 1:5000
SCALE OF ENLARGEMENTS
ARE IN METRES



AA40079
146
DP 240276

714
abt. 1362 ha

boundary is 40m landward of H.W.M.

boundary is western side of dedicated road

WARROORA STATION
176
DP 28410

192
DP 405554

ROAD

Rubbish tip

boundary is 10m west of track centreline to rubbish tip

716
abt. 16.41 ha

boundary is eastern side of dedicated road

JOINS ① RIGHT

NINGALOO MARINE PARK
MARINE RESERVE No.2
DP 43567

INDIAN OCEAN

Bulbarli Point

714
abt. 1362 ha

boundary is western side of dedicated road

WARROORA STATION
176
DP 28410

716
abt. 16.41 ha

boundary is eastern side of dedicated road

Rubbish tip

boundary is 10m west of track centreline to rubbish tip

ROAD

Reef

Bulbarli

H.W.M.

boundary is 10m landward of H.W.M.

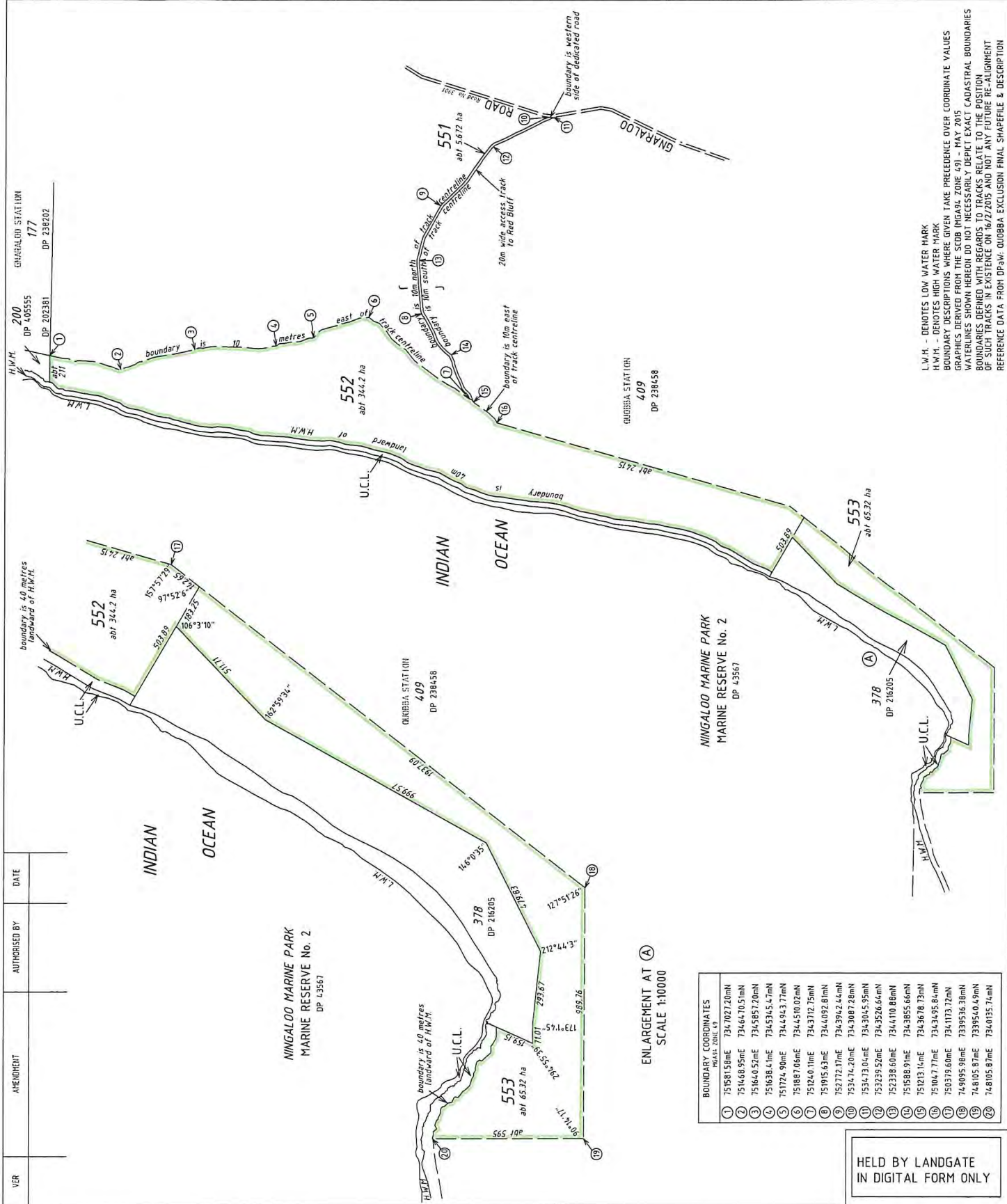
boundary is 368 to H.W.M.

201
DP 405555

NINGALOO STATION
177
DP 238202

BOUNDARY COORDINATES MGA94, ZONE 49		
⑬	781702.61mE	7395568.62mN
⑭	780712.57mE	7394630.53mN
⑮	779926.48mE	7393958.22mN
⑯	779979.74mE	7393878.96mN
⑰	77964.24mE	7393374.96mN
⑱	779375.07mE	7393631.12mN
⑲	778542.95mE	7393109.95mN
⑳	777737.75mE	7392179.39mN

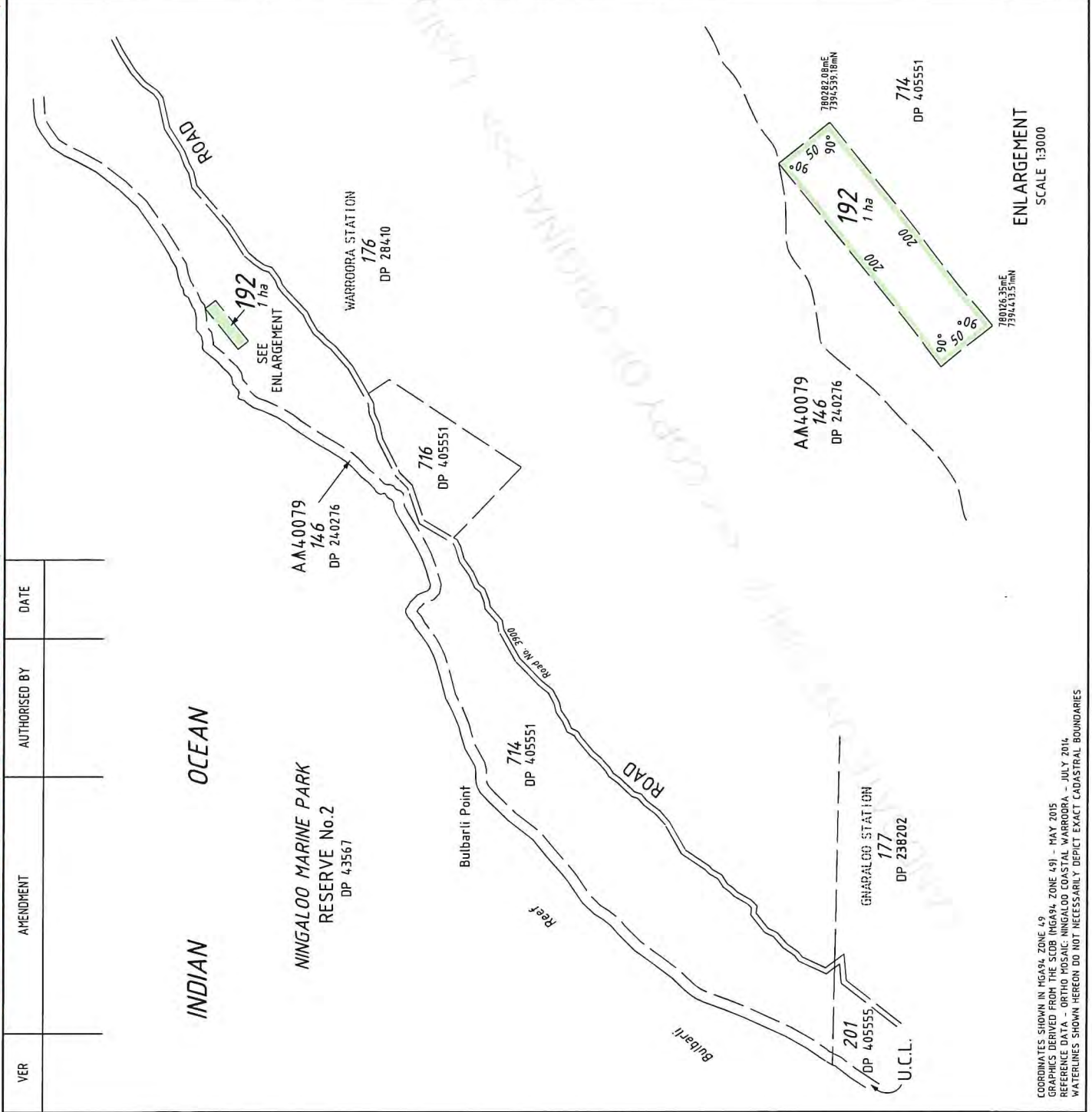
TYPE	CROWN
PURPOSE	SUBDIVISION
PLAN OF	LOTS 551, 552 & 553
DISTRICT	GASCOYNE
TOWNSITE	PT LOT 409 ON DP 238458 LR3061/77 (CL347/1966)
LOCAL AUTHORITY	SHIRE OF CARNARVON
LOCALITY	MACLEOD
ON	SEE SMARTPLAN
REFERENCE	DOL FILE: 03268-1964 JOB: 63903
SCALE	1:200000
DATE	0 200 400 600 800 1000
SUBJECT TO SURVEY	
NOT FOR ALIENATION PURPOSES	
SURVEY FIRM	LANDGATE - ENVAL
DATE	27.04.2015
LOGGED	TYPE OF VALIDATION
DATE 19/05/2015	FULL AUDIT 14/05/2015
FEE PAID	N/A
LEGAL COMPONENT	N/A
ESTIMATED SURVEY COST	N/A
ASSESS NO.	N/A
LEAD CONSULTANT	Boundary Definition
IN ORDER FOR DEALINGS	
SUBJECT TO	LEASE ACTION
FOR AUTHORIZED LAND OFFICER	APPROVED
DATE	19/05/2015
AUTHORIZED LAND OFFICER	DATE
DEPOSITED PLAN <h1>405553</h1>	
SHEET 1 OF 1	
VERSION 1	



L.W.M. - DENOTES LOW WATER MARK
 H.W.M. - DENOTES HIGH WATER MARK
 BOUNDARY DESCRIPTIONS WHERE GIVEN TAKE PRECEDENCE OVER COORDINATE VALUES
 GRAPHICS DERIVED FROM THE SCOD TRACKING ZONE 2015 TRACKS AND 2015 CADASTRAL BOUNDARIES
 BOUNDARIES DERIVED FROM THE SCOD TRACKING ZONE 2015 TRACKS RELATE TO THE POSITION
 OF SUCH TRACKS IN EXISTENCE ON 16/02/2015, AND NOT ANY FUTURE REALIGNMENT
 REFERENCE DATA FROM DP-34- QUOBBA EXCLUSION FINAL SHAPEFILE & DESCRIPTION

BOUNDARY COORDINATES
1 751581.58mE 7347027.20mN
2 751448.95mE 7344470.51mN
3 751640.57mE 7345951.20mN
4 751638.41mE 7345345.47mN
5 751724.90mE 7344943.77mN
6 751887.06mE 7344510.02mN
7 751240.11mE 7343712.75mN
8 751915.63mE 7344092.81mN
9 752772.17mE 7343942.44mN
10 753474.20mE 7343087.28mN
11 753473.04mE 7343045.95mN
12 753239.52mE 7343526.64mN
13 752338.60mE 7344110.86mN
14 751588.97mE 7343855.66mN
15 751027.77mE 7343495.84mN
16 750379.60mE 7343172.72mN
17 748105.87mE 7339540.49mN
18 748105.87mE 7340195.74mN

HELD BY LANDGATE
 IN DIGITAL FORM ONLY



TYPE	CROWN
PURPOSE	SUBDIVISION
PLAN OF	LOT 192

DISTRICT	LYNDON
TOWNSITE	LYNDON LOC 192
TRIM FILE	08095-2013
LOCAL AUTHORITY	SHIRE OF CARNARVON
LOCALITY	LYNDON
FORMER TENURE	LYNDON LOC 192
REFERENCE	SEE SMARTPLAN
DoL FILE:	01953-1974/01 P9.43B
JOB:	143372C
SCALE @A3:	1:15000
ALL DISTANCES ARE IN METRES	


**SUBJECT TO SURVEY
NOT FOR ALIENATION PURPOSES**

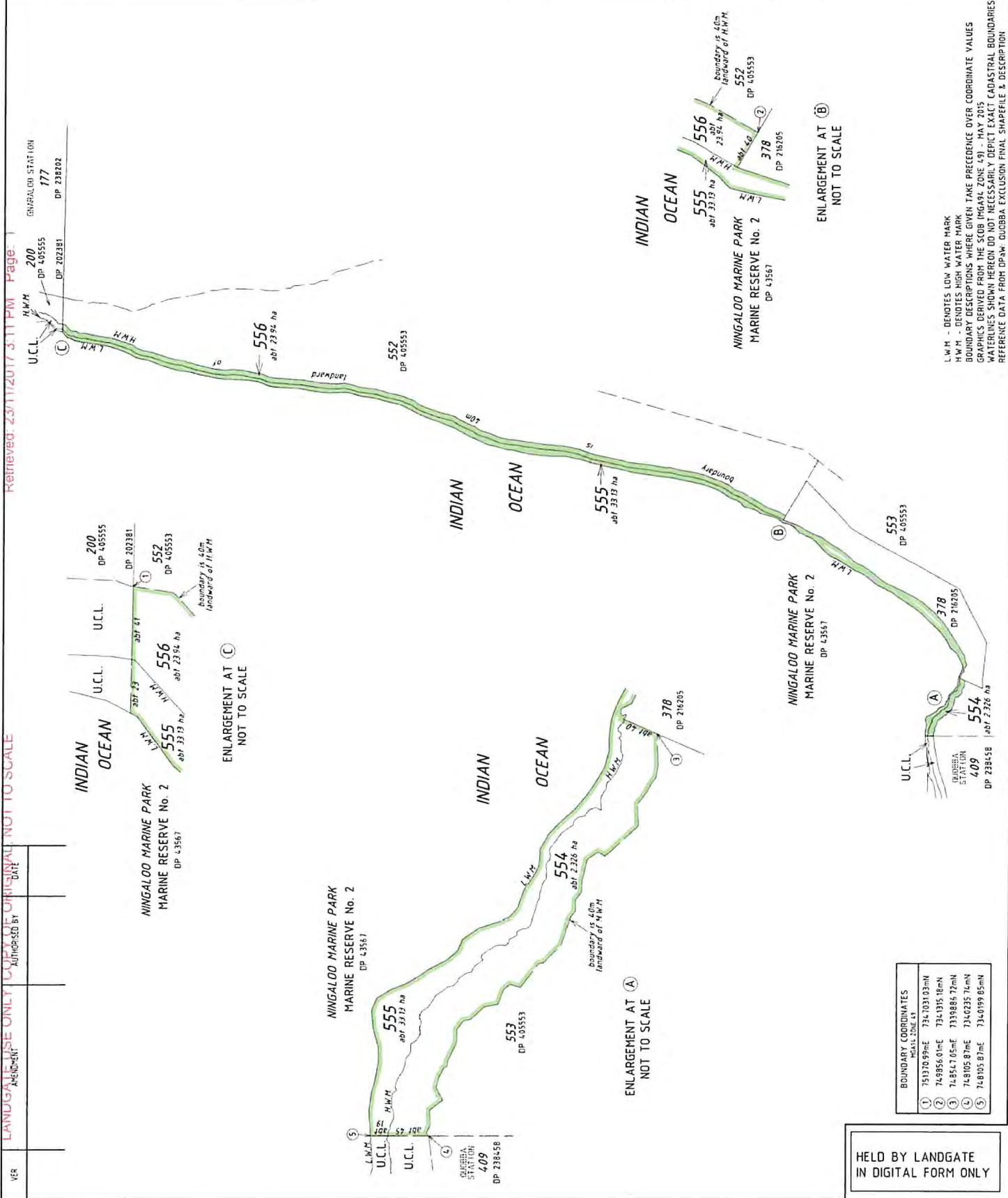
LOGGED	DATE: 6/5/2015
FEE PAID	N/A
ASSESS No.	N/A
TYPE OF VALIDATION	Full Audit, R.M.B.
LEGAL COMPONENT	CERTIFIED CORRECT
ASSESS No.	N/A
DATE	07/05/2015
Lead Consultant	Boundary Definition
IN ORDER FOR DEALINGS	
SUBJECT TO	
SURVEY FIRM	
LANDGATE - G BALDINI	
DATE 4-3-2015	

DEPOSITED PLAN 405554	
FOR AUTHORISED LAND OFFICER	DATE
<i>Allyson</i>	07/05/2015
APPROVED	DATE
<i>Neil</i>	02/12/2015
AUTHORISED LAND OFFICER	DATE
SHEET 1 OF 1	VERSION 1

VER	AMENDMENT	AUTHORISED BY	DATE

COORDINATES SHOWN IN MGA94 ZONE 49
 GRAPHICS DERIVED FROM THE SCDB (MGA94 ZONE 49) - MAY 2015
 REFERENCE DATA - ORTHO MOSAIC NINGALOO COASTAL WARROORA - JULY 2014
 WATERLINES SHOWN HEREON DO NOT NECESSARILY DEPICT EXACT CADASTRAL BOUNDARIES

TYPE	CROWN
PURPOSE	SUBDIVISION
PLAN OF	LOT 554-556
DISTRICT	GASCOYNE
TOWNSHIP	UCL
TRIM FILE	08099_2013
LOCAL AUTHORITY	SHIRE OF CARMARVON
LOCALITY	MACLEOD
ON	SEE SHARTPLAN
REFERENCE	DoL FILE: 03268-1964 JOB: 63903A
SCALE	1:20000
SCALE BAR	0 200 400 600 800 1000 METRES
SUBJECT TO SURVEY NOT FOR ALIENATION PURPOSES	
SURVEY TERM	LANGGATE - EASWEI DATE: 19-05-2015
LOGGED	TYPE OF VALIDATION
DATE: 25-5-2015	FILE NO: 20-5-2015
FILE PAID	LEGAL COMPONENT
N/A	REGISTERED
N/A	ASSESS. No.
	21/05/2015
IN ORDER FOR DEALINGS	
SUBJECT TO	APPROVED
	FOR AUTHORISED LAND OFFICER
	DATE: 21/05/2015
AUTHORISED LAND OFFICER	
DATE	
 Landgate WESTERN AUSTRALIAN LAND INFORMATION AUTHORITY	
DEPOSITED PLAN	
405558	
SHEET 1 OF 1	VERSION 1



Retrieved: 23/11/2017 3:11 PM Page: 1

LANDGATE USE ONLY COPY OF ORIGINAL NOT TO SCALE

L.W.M. DENOTES LOW WATER MARK
 H.W.M. DENOTES HIGH WATER MARK
 BOUNDARY DESCRIPTIONS WHERE GIVEN TAKE PRECEDENCE OVER COORDINATE VALUES
 COORDINATE VALUES ARE FOR INFORMATION ONLY
 WATERWAYS SHOWN ARE FOR INFORMATION ONLY
 REFERENCE DATA FROM DP400 DOOBBA EXCLUSION FINAL SHAPPELE & DESCRIPTION

BOUNDARY COORDINATES	
1	751370.99mE 7311031.03mN
2	749856.01mE 7311315.18mN
3	748547.05mE 7311988.57mN
4	748105.87mE 7314023.57mN
5	748105.87mE 7314019.85mN

HELD BY LANDGATE
 IN DIGITAL FORM ONLY

VER	AMENDMENT	AUTHORISED BY	DATE	<table border="1" style="width: 100%; border-collapse: collapse;"> <tr> <td style="width: 25%;">LOT</td> <td style="width: 50%;">FORMER TENURE</td> <td style="width: 25%;">ON PLAN/DIA</td> <td style="width: 25%;">TITLE</td> </tr> <tr> <td>502 & 525 526</td> <td>PT LOT 511 PT LOT 511 & LOT 512</td> <td>DP 53813 DP 53813 DP 53813</td> <td>LR 3157/289 LRs 3157/289 & 3157/290</td> </tr> </table>	LOT	FORMER TENURE	ON PLAN/DIA	TITLE	502 & 525 526	PT LOT 511 PT LOT 511 & LOT 512	DP 53813 DP 53813 DP 53813	LR 3157/289 LRs 3157/289 & 3157/290																			
	LOT	FORMER TENURE	ON PLAN/DIA		TITLE																										
502 & 525 526	PT LOT 511 PT LOT 511 & LOT 512	DP 53813 DP 53813 DP 53813	LR 3157/289 LRs 3157/289 & 3157/290																												
<div style="text-align: center; border: 1px solid black; padding: 5px; margin-bottom: 10px;">HELD BY LANDGATE IN DIGITAL FORM ONLY</div> <div style="text-align: center; font-size: 24px; font-weight: bold; margin-bottom: 10px;">LOTS 502, 525 & 526</div> <table border="1" style="width: 100%; border-collapse: collapse;"> <tr> <td style="width: 30%;">TYPE</td> <td style="width: 70%;">CROWN</td> </tr> <tr> <td>PURPOSE</td> <td>SUBDIVISION</td> </tr> <tr> <td>PLAN OF</td> <td></td> </tr> </table>				TYPE	CROWN	PURPOSE	SUBDIVISION	PLAN OF																							
TYPE	CROWN																														
PURPOSE	SUBDIVISION																														
PLAN OF																															
<table border="1" style="width: 100%; border-collapse: collapse;"> <tr> <td style="width: 33%;">DISTRICT</td> <td style="width: 33%;">LYNDON</td> <td style="width: 33%;">FORMER TENURE</td> <td style="width: 33%;">SEE TABLE</td> </tr> <tr> <td>TOWNSITE</td> <td>CORAL BAY</td> <td></td> <td></td> </tr> <tr> <td>TRIM FILE</td> <td>02507-2015</td> <td></td> <td></td> </tr> <tr> <td>LOCAL AUTHORITY</td> <td>SHIRE OF CARNARVON</td> <td></td> <td></td> </tr> <tr> <td>LOCALITY</td> <td>CORAL BAY & LYNDON</td> <td></td> <td></td> </tr> <tr> <td colspan="2" style="font-size: 10px;">REFERENCE DOL FILE 50258-2007 JOB 151391 F.B. 102126</td> <td colspan="2" style="font-size: 10px;">INDEX SEE SMARTPLAN</td> </tr> <tr> <td colspan="2" style="font-size: 10px;">SCALE @A3: ALL DISTANCES ARE IN METRES</td> <td colspan="2" style="text-align: center;"> </td> </tr> </table>				DISTRICT	LYNDON	FORMER TENURE	SEE TABLE	TOWNSITE	CORAL BAY			TRIM FILE	02507-2015			LOCAL AUTHORITY	SHIRE OF CARNARVON			LOCALITY	CORAL BAY & LYNDON			REFERENCE DOL FILE 50258-2007 JOB 151391 F.B. 102126		INDEX SEE SMARTPLAN		SCALE @A3: ALL DISTANCES ARE IN METRES			
DISTRICT	LYNDON	FORMER TENURE	SEE TABLE																												
TOWNSITE	CORAL BAY																														
TRIM FILE	02507-2015																														
LOCAL AUTHORITY	SHIRE OF CARNARVON																														
LOCALITY	CORAL BAY & LYNDON																														
REFERENCE DOL FILE 50258-2007 JOB 151391 F.B. 102126		INDEX SEE SMARTPLAN																													
SCALE @A3: ALL DISTANCES ARE IN METRES																															
SUBJECT TO SURVEY NOT FOR ALIENATION PURPOSES																															
LOGGED DATE 2/11/2015	TYPE OF VALIDATION FULL AUDIT P.W.K.	DATE 5/10/2015	SURVEY FIRM LANDGATE - Z K																												
FEE PAID N/A	LEGAL COMPONENT CERTIFIED CORRECT	ASSESS NO N/A	DATE 3/11/2015																												
IN ORDER FOR DEALINGS		SUBJECT TO 1. Cancellation of DP 56576 2. Townsite boundary amendment																													
FOR AUTHORISED LAND OFFICER		DATE 3/11/2015	DATE 14/12/2016																												
APPROVED		APPROVED	DATE 14/12/2016																												
AUTHORISED LAND OFFICER																															

INTERESTS AND NOTIFICATIONS

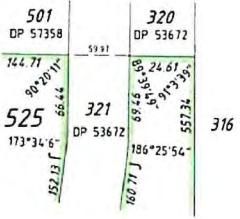
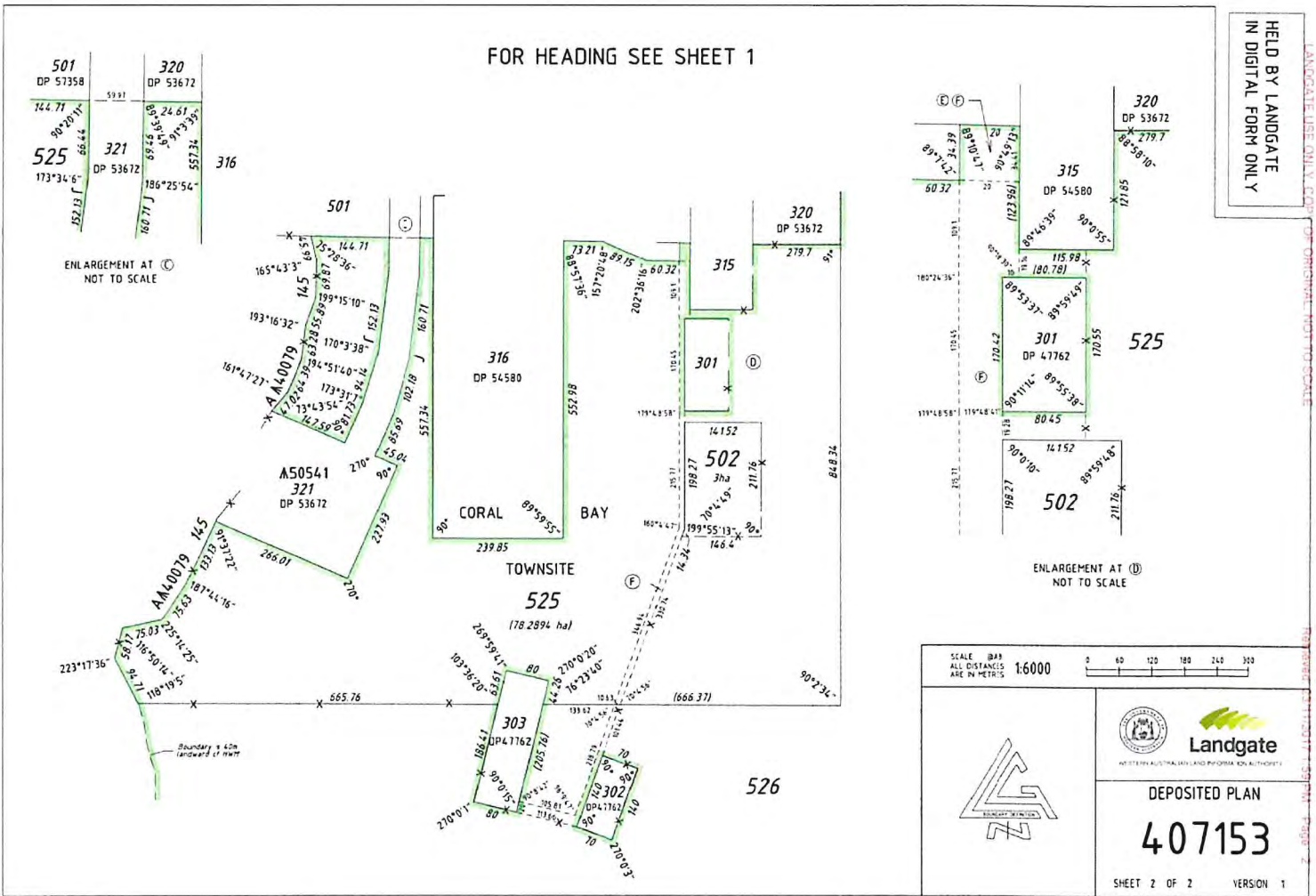
SUBJECT	PURPOSE	STATUTORY REFERENCE	ORIGIN	LAND BURDENED	BENEFIT TO	COMMENTS
(E)	EASEMENT	SEC 144 OF THE LAA 1997	DOC L385340	LOT 525	SEE DOC	SEE DP 54581
(F)	EASEMENT	SEC 144 OF THE LAA 1997	DOC L022397	LOTS 525 & 526	SEE DOC	SEE DP 47763



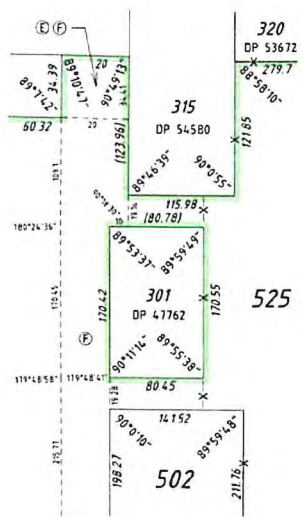
DEPOSITED PLAN

407153

FOR HEADING SEE SHEET 1



ENLARGEMENT AT (C)
NOT TO SCALE



ENLARGEMENT AT (D)
NOT TO SCALE

HELD BY LANDGATE
IN DIGITAL FORM ONLY

SCALE 1:6000
ALL DISTANCES ARE IN METRES

0 60 120 180 240 300

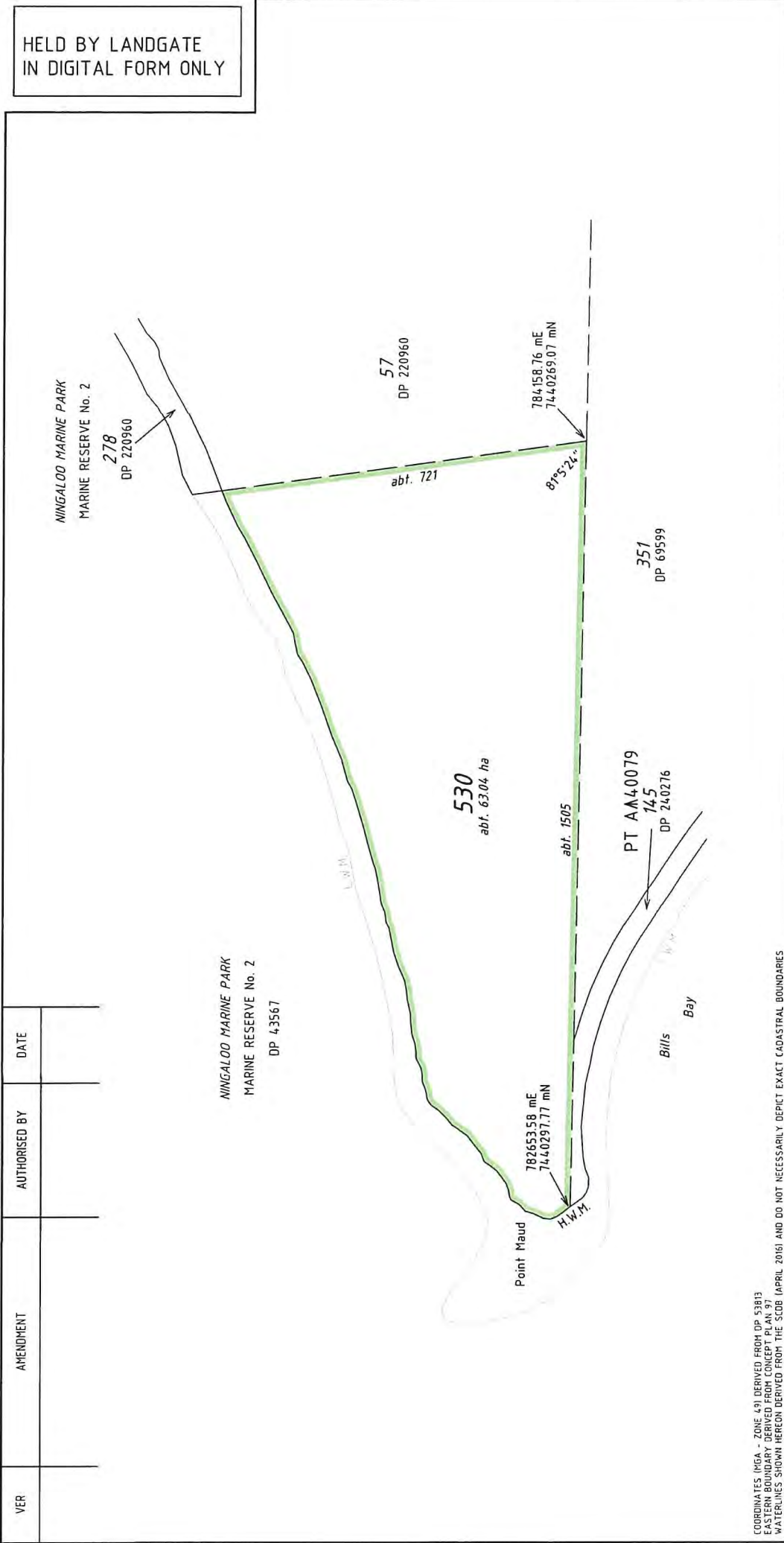
Landgate
AN OFFICE OF AUSTRALIAN LAND INFORMATION AUTHORITIES

DEPOSITED PLAN
407153

SHEET 2 OF 2 VERSION 1



LANDGATE USE ONLY FOR ORIGINAL NOT TO SCALE


HELD BY LANDGATE
IN DIGITAL FORM ONLY



COORDINATES (MGA - ZONE 49) DERIVED FROM DP 53813
EASTERN BOUNDARY DERIVED FROM CONCEPT PLAN 97
WATERLINES SHOWN HEREON DERIVED FROM THE SCOB (APRIL 2016) AND DO NOT NECESSARILY DEPICT EXACT CADASTRAL BOUNDARIES

TYPE PURPOSE PLAN OF	CROWN SUBDIVISION LOT 530	DISTRICT LYNDON TOWNSITE TRIM FILE 04290-2015 LOCALITY LYNDON LOCAL AUTHORITY SHIRE OF CARNARVON	FORMER TENURE U.C.L.	REFERENCE DoL FILE: 50162-2006 V3 JOB: 103314	INDEX SEE SMARTPLAN	SCALE 1:7500 ALL DISTANCES ARE IN METRES LODGED 12/04/2016 DATE 12/04/2016 FEE PAID N/A ASSESS No N/A	SUBJECT TO SURVEY TYPE OF VALIDATION FULL AUDIT R.B. LEGAL COMPONENT CERTIFIED CORRECT Lead Consultant Boundary Definition 12042016	IN ORDER FOR DEALINGS SUBJECT TO APPROVED FOR AUTHORISED LAND OFFICER 13/04/2016 DATE AUTHORIZED LAND OFFICER	DEPOSITED PLAN 408936 SHEET 1 OF 1 VERSION 1
			LANDGATE WESTERN AUSTRALIAN LAND INFORMATION AUTHORITY						

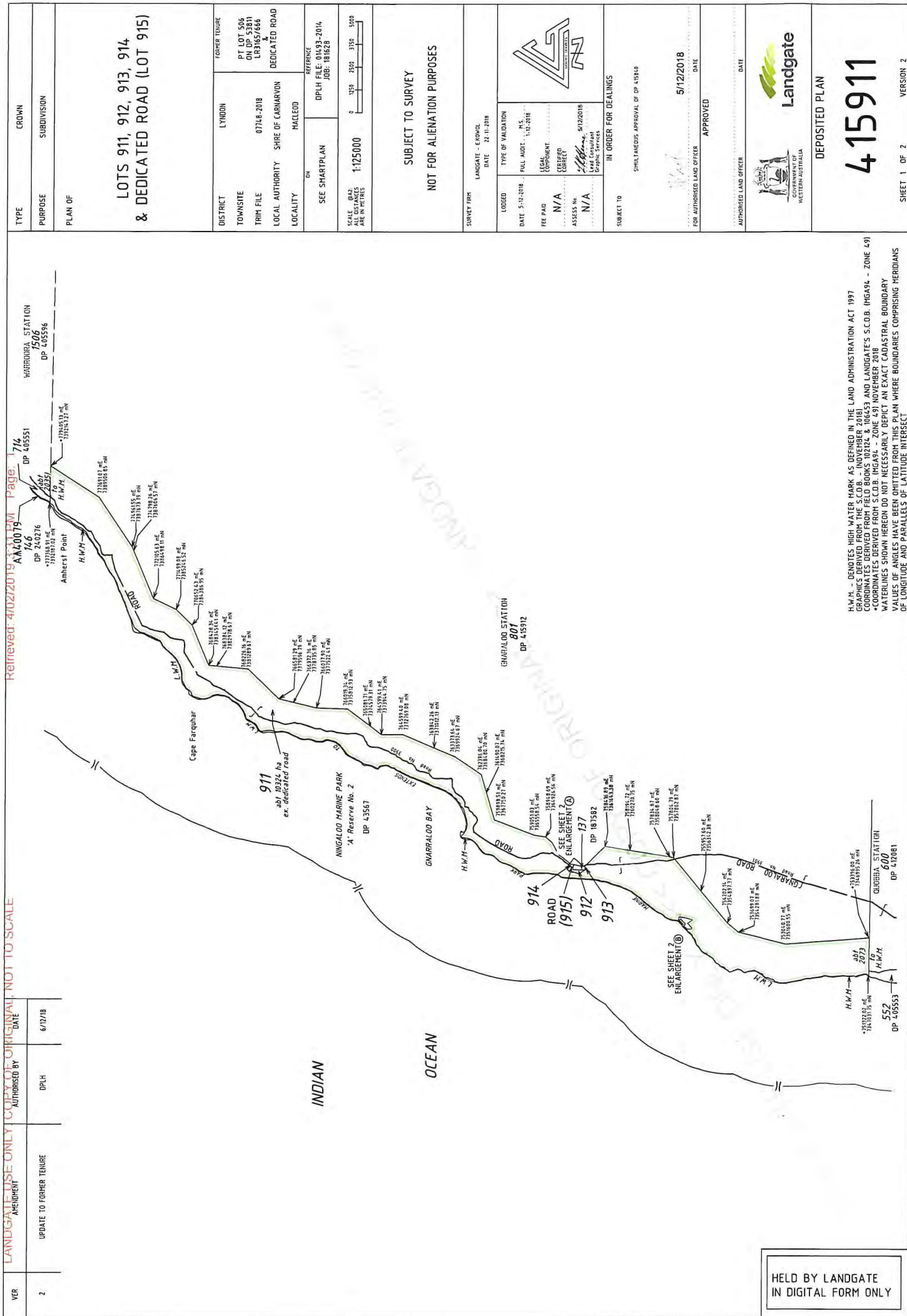
TYPE CROWN	S.S.A.	YES/NO
PURPOSE	SUBDIVISION	
PLAN OF	LOT 556	
FORMER TENURE	LOT 506 ON DP 53811 C/T LR3165 - 666	
LOCAL AUTHORITY	SHIRE OF CARNARVON	
LOCALITY	MACLEOD	
D.O.L. FILE	00785-1988 V5	
FIELD RECORD	124888	
SURVEYOR'S CERTIFICATE - REG 54	I, BRAD LEIGH COLLARD hereby certify that this plan is accurate and is a correct representation of the - (a) "survey, and/or (b) calculations from measurements recorded in the field [" delete if (inapplicable) undertaken for the purposes of this plan and that it complies with the relevant written law(s) in relation to which it is lodged.	
LICENSED SURVEYOR	DATE	
LOGGED	DATE	
DATE	FEE PAID	
I.S.C.	EXAMINED	
WESTERN AUSTRALIAN PLANNING COMMISSION	DATE	
FILE	WESTERN AUSTRALIAN PLANNING COMMISSION	
EXEMPT FROM WAPC APPROVAL	Delegated under S.16 P&D Act 2005	
SUBJECT TO	IN ORDER FOR DEALINGS	
FOR INSPECTOR OF PLANS AND SURVEYS	APPROVED	
INSPECTOR OF PLANS AND SURVEYS (S. 18 Licensed Surveyors Act 1999)	 	
DEPOSITED PLAN 415840 SHEET 1 OF 1 SHEETS VERSION 1		



VER.	AMENDMENT	AUTHORISED BY	DATE	SUBJECT	PURPOSE	STATUTORY REFERENCE	ORIGIN	LAND BURDENED	BENEFIT TO	COMMENTS

INTERESTS & NOTIFICATIONS

Held in Landgate in Digital Format Only



VER	2	DATE	6/17/18
AMENDMENT	UPDATE TO FORMER TENURE	DPLH	

TYPE	CROWN
PURPOSE	SUBDIVISION
PLAN OF	

LOTS 911, 912, 913, 914
& DEDICATED ROAD (LOT 915)

DISTRICT	LYNDON	FORMER TENURE
TOWNSITE	0714E-2018	PT LOT 506 ON DP 53811 LR31657666
LOCAL AUTHORITY	SHIRE OF CARMARVON	DEDICATED ROAD
LOCALITY	MACLEOD	

SEE SHARTPLAN	DPLH FILE: 04593-2014 JOB: 181628	REFERENCE
SCALE	1:125000	0 1250 2500 3750 5000 METRES

SUBJECT TO SURVEY
NOT FOR ALIENATION PURPOSES

SURVEY FIRM	LANDGATE - E/COROL
DATE	21.11.2018

LOGGED	DATE 5-12-2018	TYPE OF VALIDATION	DATE 21.11.2018
FEE PAID	N/A	FULL AUDIT	N.S. 1-12-2018
45555 No	N/A	LEGAL COMPONENT	
		CERTIFIED CORRECT	5/12/2018
		Lead Consultant	Graphic Services



SUBJECT TO	IN ORDER FOR DEALINGS
	SIMULTANEOUS APPROVAL OF DP 435840
FOR AUTHORIZED LAND OFFICER	DATE 5/12/2018
	DATE

AUTHORIZED LAND OFFICER	DATE
-------------------------	------



DEPOSITED PLAN
415911
SHEET 1 OF 2
VERSION 2

H.W.M. - DEMOTES HIGH WATER MARK AS DEFINED IN THE LAND ADMINISTRATION ACT 1997
GRAPHICS DERIVED FROM THE S.C.O.B. - (NOVEMBER 2018)
COORDINATES DERIVED FROM FIELD BOOKS 102124 & 106453 AND LANDGATE'S S.C.O.B. (MGA94 - ZONE 49)
COORDINATES DERIVED FROM S.C.O.B. (MGA94 - ZONE 49) NOVEMBER 2018
WATERLINES SHOWN HEREON DO NOT NECESSARILY DEPICT AN EXACT CADASTRAL BOUNDARY
VALUES OF ANGLES HAVE BEEN OMITTED FROM THIS PLAN WHERE BOUNDARIES COMPRISING MERIDIANS
OF LONGITUDE AND PARALLELS OF LATITUDE INTERSECT

HELD BY LANDGATE
IN DIGITAL FORM ONLY

HELD BY LANDGATE
IN DIGITAL FORM ONLY

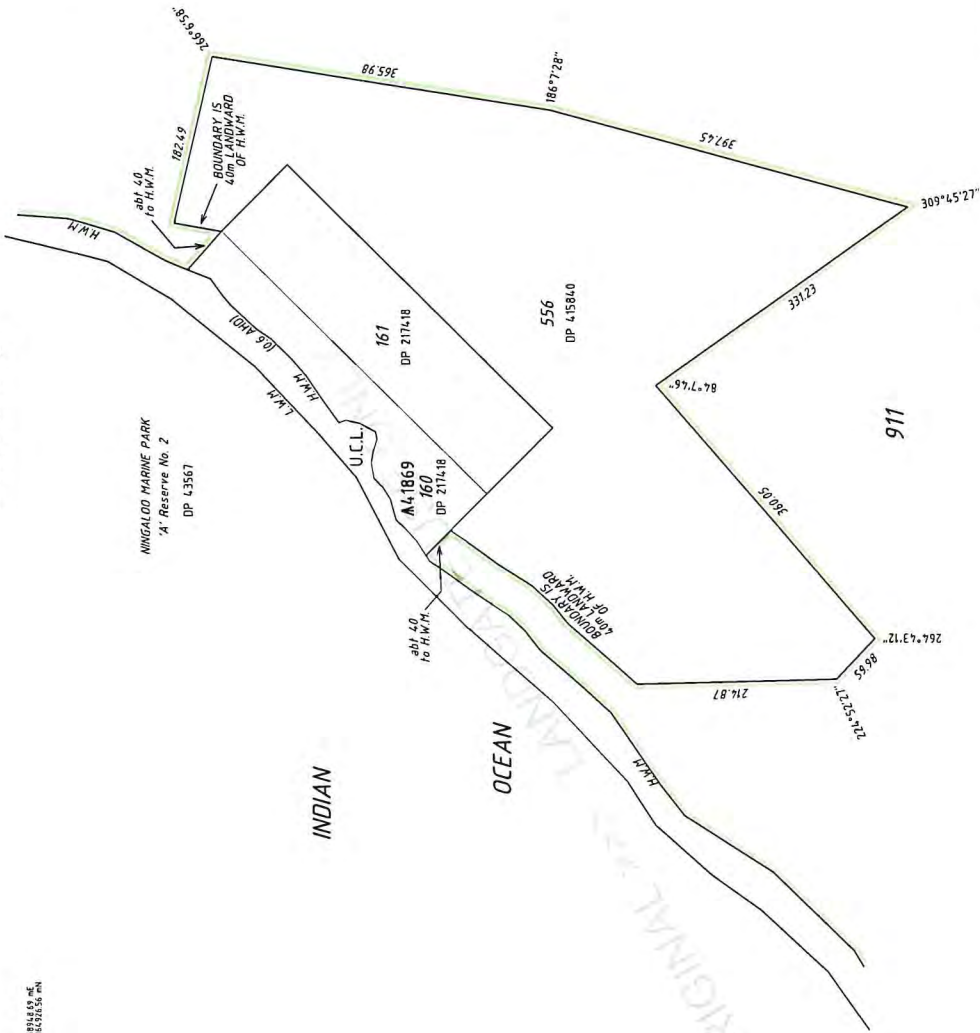
Retrieved: 4/02/2019 3:31 PM Page: 2

LANDGATE USE ONLY. COPY OF ORIGINAL. NOT TO SCALE

FOR HEADING SEE SHEET 1

ENLARGEMENT AT (B)

ENLARGEMENT AT (A)



NOT TO SCALE



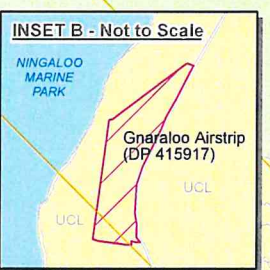
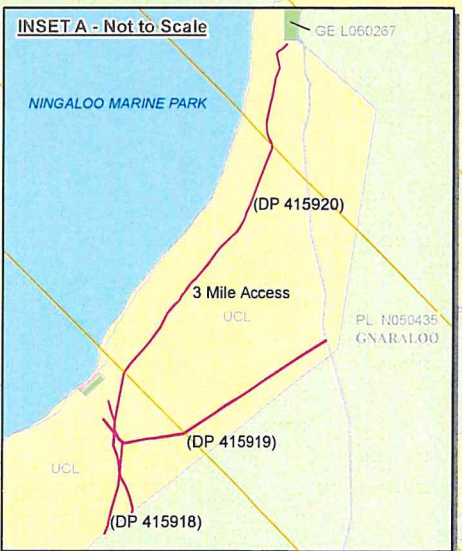
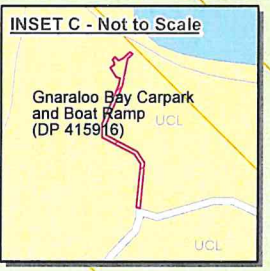
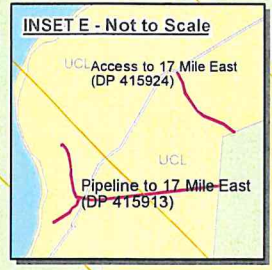
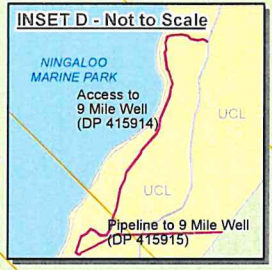
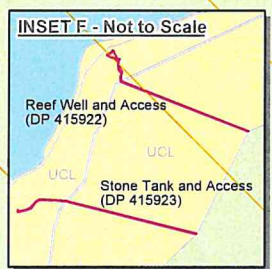
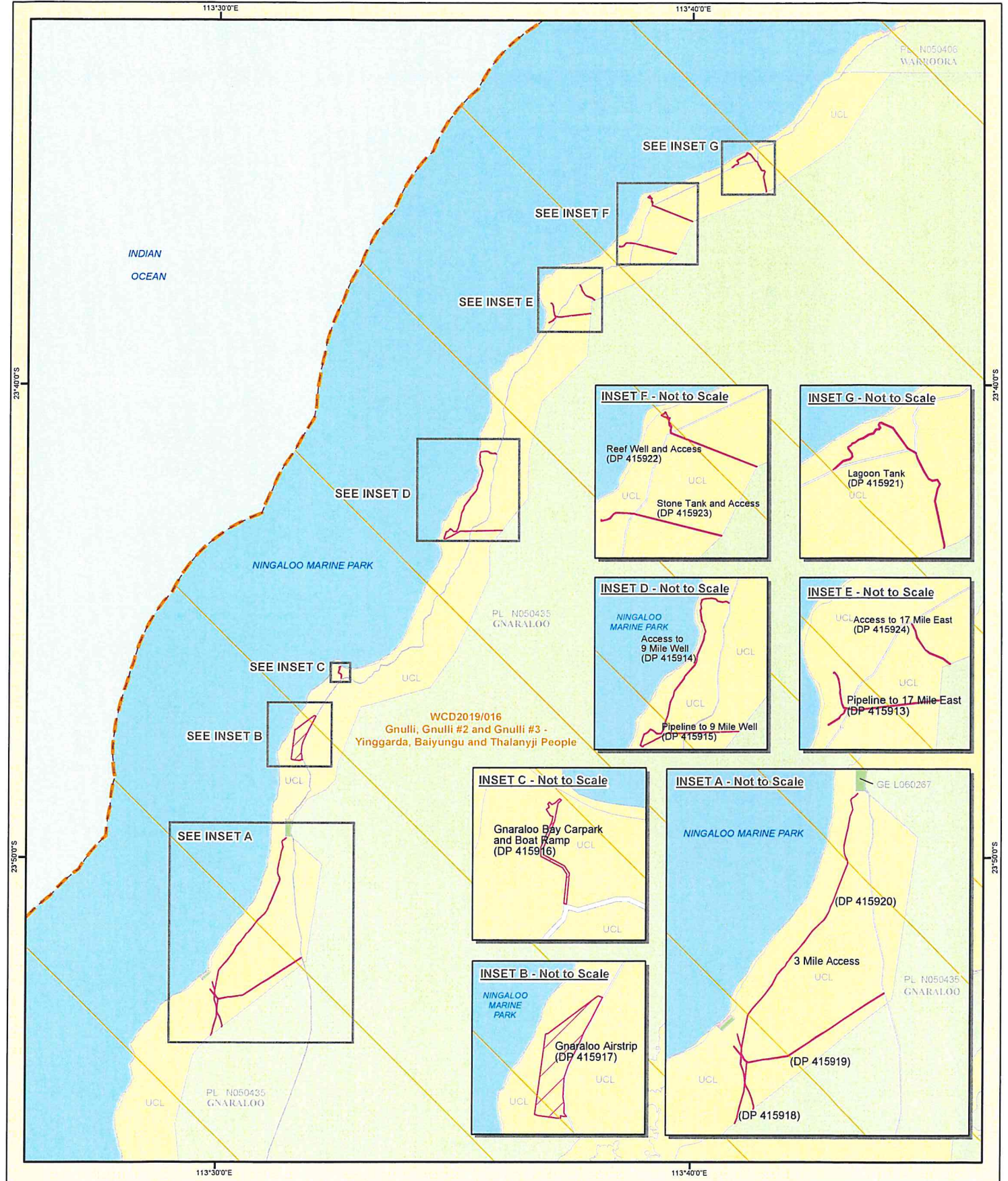
Landgate

DEPOSITED PLAN

415911

SHEET 2 OF 2 VERSION 2

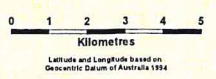
SCALE: 0.25
ALL DISTANCES
ARE IN METRES



GNULLI ILUA

SCHEDULE 3, MAP 4

GNARALOO ACCESS EASEMENTS



LEGEND

- Pastoral Access Easements Land
- Native Title Determination Boundary
- WCD2019/016 Gnulli, Gnulli #2 and Gnulli #3 - Yinggarda, Baiyungu and Thalanyji People
- Prescribed Body Corporate Boundary
- Baiyungu/Thalanyji

TENURE as at 29/06/2018

- Marine Park
- Miscellaneous Tenures
- Unallocated Crown Land
- Freehold
- Pastoral Leases
- General and Special Purpose Leases
- Reserves

DATA SOURCES
 Cadastral and Tenure information sourced from Landgate Spatial Cadastral Database (SCDB) as at 29 June 2018. Road names sourced from Landgate Road Centreline Dataset. Administrative boundaries are sourced from the Landgate Administrative Boundaries Dataset. Topographical data sourced from the PSMA Dataset. Coastlines and shorelines are interpreted from aerial photography or recorded from ground surveys. Islands shown are Unallocated Crown Land (UCL) unless otherwise specified. ILUA Area dataset sourced from Department of Biodiversity, Conservation and Attractions (DBCA) as at 21 September 2016. This dataset is a representation of the areas defined in the Indigenous Land Use Agreement (ILUA) in the event of any discrepancy between the ILUA and the areas depicted on the map, the written description shall take precedence.


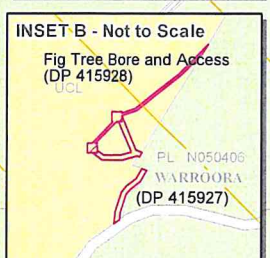
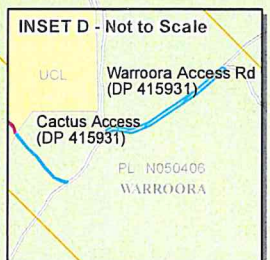

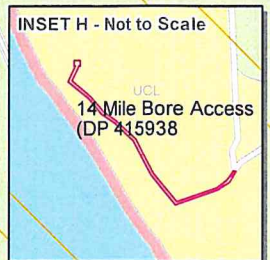
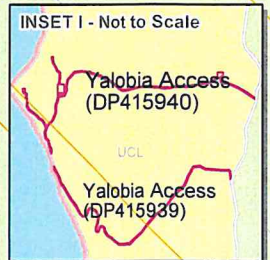
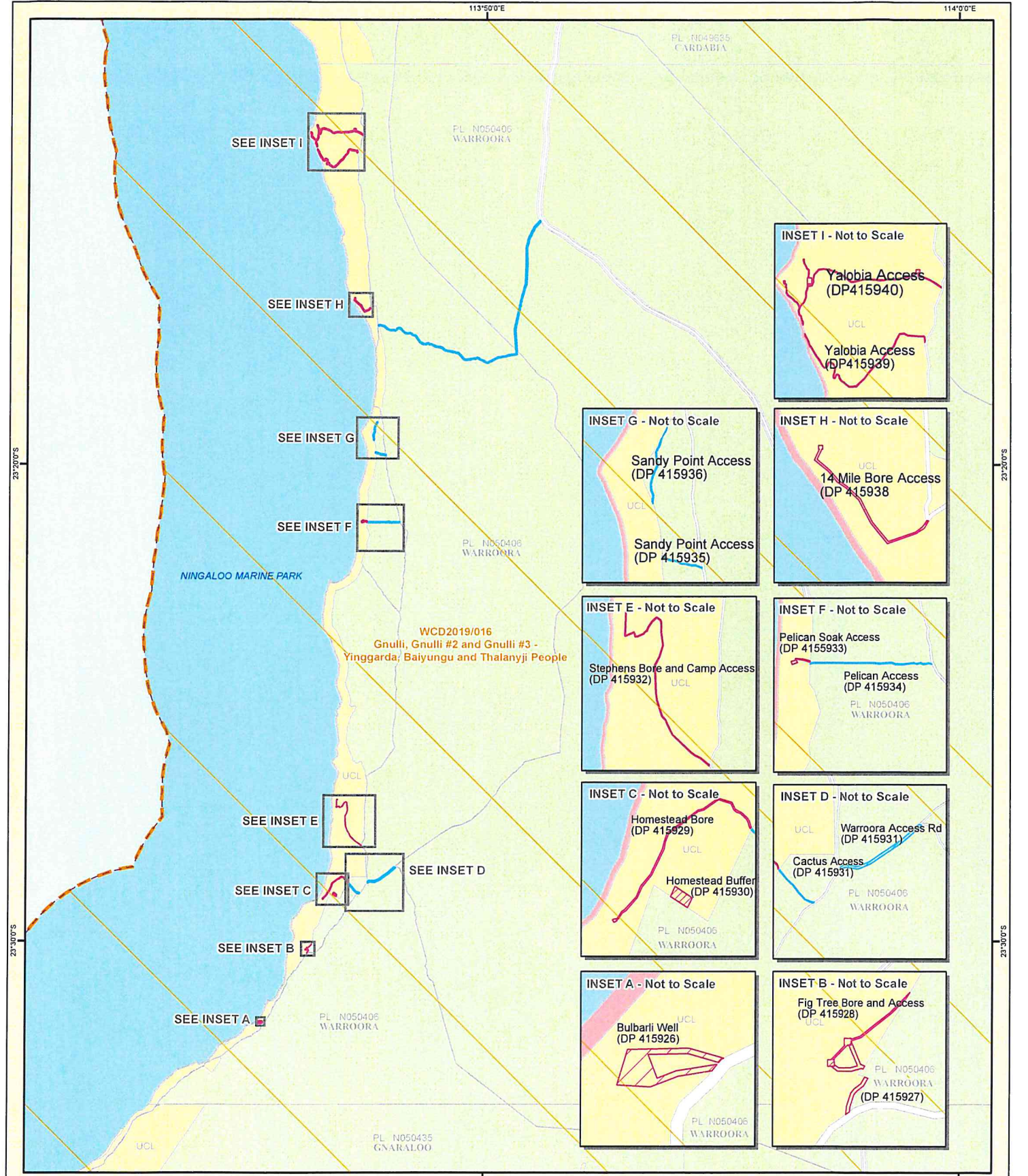
DISCLAIMER
 For informational purposes only. This map is a pictorial representation of data extracted from Landgate Datasets and is intended to be an overview of general geographical information. Waterlines shown on this map do not necessarily depict an exact cadastral boundary. Native title application boundaries interpolated from descriptions held by the National Native Title Tribunal (NNTT) and Federal Court. Reference should be made to the NNTT for confirmation of this boundary for any legal purposes. In the event of any discrepancy between the written application boundary description and the areas depicted on this map, the written description shall take precedence as the maps and/or enlargements are indicative only.

GRAPHIC SERVICES
 PRODUCED: 13/05/2020

Street address: 1 Midland Square, Midland, WA 6056
 Postal address: PO Box 2222, Midland, WA 6030
 Tel: (08) 9273 7373 Fax: (08) 9250 3187
 email: graphic.services@landgate.wa.gov.au
 internet: www.landgate.wa.gov.au

Landgate
 © Western Australian Land Information Authority 2020





GNULLI ILUA

SCHEDULE 3, MAP 5

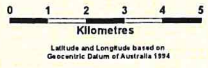
WARROORA ACCESS EASEMENTS

LEGEND

- Public Access Easements Land
- Pastoral Access Easements Land
- Native Title Determination Boundary
- WCD2019/016 Gnulli, Gnulli #2 and Gnulli #3 - Yinggarda, Baiyungu and Thalanyji People
- Prescribed Body Corporate Boundary
- Baiyungu/Thalanyji

TENURE as at 29/06/2018

- Marine Park
- Miscellaneous Tenures
- Unallocated Crown Land
- Freehold
- Pastoral Leases
- General and Special Purpose Leases
- Reserves



Latitude and Longitude based on Geocentric Datum of Australia 1994

DATA SOURCES

Cadastral and Tenure information sourced from Landgate Spatial Cadastral Database (SCDB) as at 29 June 2018. Road names sourced from Landgate Road Centreline Dataset. Administrative boundaries are sourced from the Landgate Administrative Boundaries Dataset. Topographical data sourced from the PSMA Dataset.

Coastlines and shorelines are interpolated from aerial photography or recorded from ground surveys. Islands shown are Unallocated Crown Land (UCL) unless otherwise specified.

ILUA Area dataset sourced from Department of Biodiversity, Conservation and Attractions (DBCAs) as at 21 September 2018. This dataset is a representation of the areas defined in the Indigenous Land Use Agreement (ILUA). In the event of any discrepancy between the ILUA and the areas depicted on the map, the written description shall take precedence.

DISCLAIMER

For informational purposes only. This map is a pictorial representation of data extracted from Landgate Datasets and is intended to be an overview of general positional information. Waterlines shown on this map do not necessarily depict an exact cadastral boundary. Native title application boundaries interpolated from descriptions held by the National Native Title Tribunal (NNTT) and Federal Court.

Reference should be made to the NNTT for confirmation of this boundary for any legal purposes. In the event of any discrepancy between the written application boundary description and the areas depicted on this map, the written description shall take precedence as the maps and/or enlargements are indicative only.

GRAPHIC SERVICES PRODUCED: 13/05/2020

Street address: 1 Midland Square, Midland, WA 6056
 Postal address: PO Box 2222, Midland, WA 6056
 Tel: (08) 9273 7373 Fax: (08) 9250 3187
 email: graphic.services@landgate.wa.gov.au
 internet: www.landgate.wa.gov.au

© Western Australian Land Information Authority 2020

